



Map Reference:
Map Art Publishing

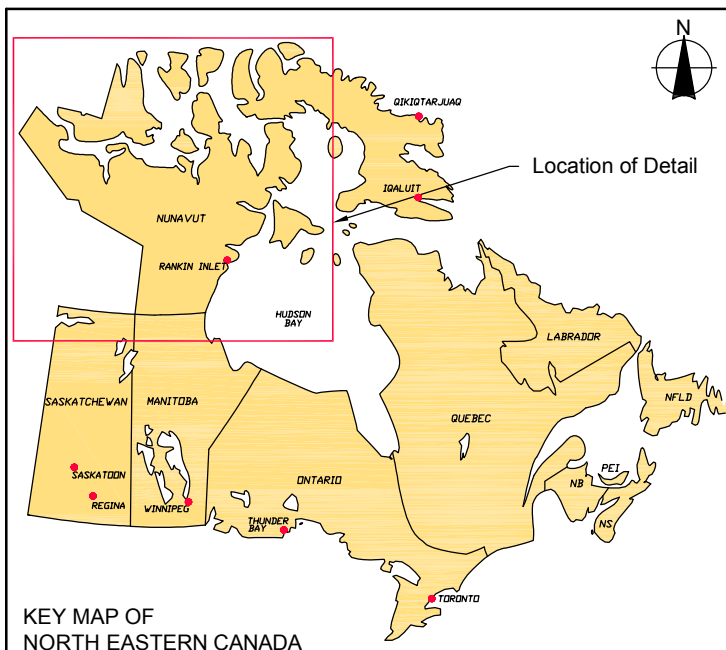


FIGURE 1 - SITE LOCATION MAP

HAMLET OF ARVIAT
HAMLET OF ARVIAT, NUNAVUT

WATER LICENCE SUBMISSION

December 2008

Project Number: N-O15746

Prepared by: C. Sheppard

Verified by: J. Walls

Burnside

N-O15746 WATER LICENCE SUBMISSION SL.dwg

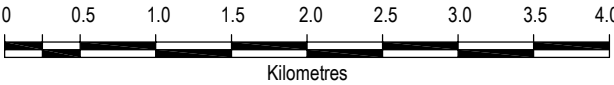
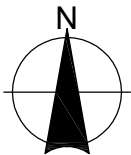


FIGURE 2
HAMLET OF ARVIAT
HAMLET OF ARVIAT, NUNAVUT
WATER LICENCE SUBMISSION

COMMUNITY PLAN

Satellite Image Source:
Background colour satellite image obtained from Google Earth Pro.

Map Source:
Background physical features obtained from the National Topographic Database Website.



1:50,000
December 2008
Project Number: N-015746
Prepared by: C. Sheppard

Projection: UTM Zone 15
Datum: NAD83
Verified by: J. Walls

