




FIGURE 7
HAMLET OF ARVIAT
HAMLET OF ARVIAT, NUNAVUT
WATER LICENCE SUBMISSION

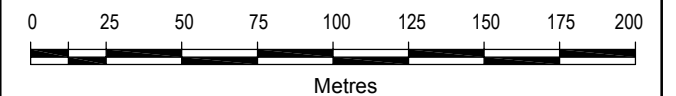
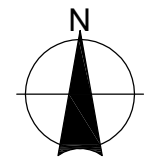
EXISTING LANDFILL

LEGEND

 INTERPRETED SURFACE WATER FLOW DIRECTION

Satellite Image Source:
Background colour satellite image obtained from Google Earth Pro.

Map Source:
Background physical features obtained from the National Topographic Database Website.




1:2,500
December 2008
Project Number: N-015746
Prepared by: C. Sheppard

Projection: UTM Zone 15
Datum: NAD83
Verified by: J. Walls

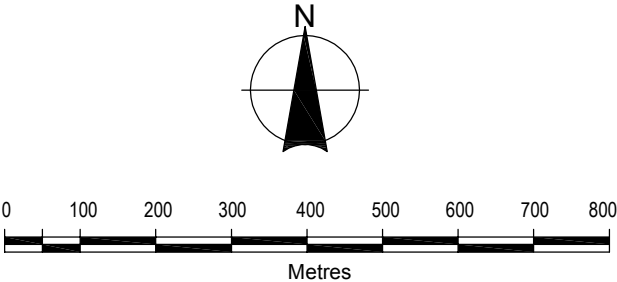
 **BURNSIDE**



FIGURE 8
HAMLET OF ARVIAT
HAMLET OF ARVIAT, NUNAVUT
WATER LICENCE SUBMISSION
PROPOSED
LANDFILL SITE

LEGEND
 INTERPRETED SURFACE WATER FLOW DIRECTION

Satellite Image Source:
Background colour satellite image obtained from Google Earth Pro.
Map Source:
Background physical features obtained from the National Topographic Database Website.



1:10,000
December 2008
Project Number: N-015746
Prepared by: C. Sheppard
Projection: UTM Zone 15
Datum: NAD83
Verified by: J. Walls

