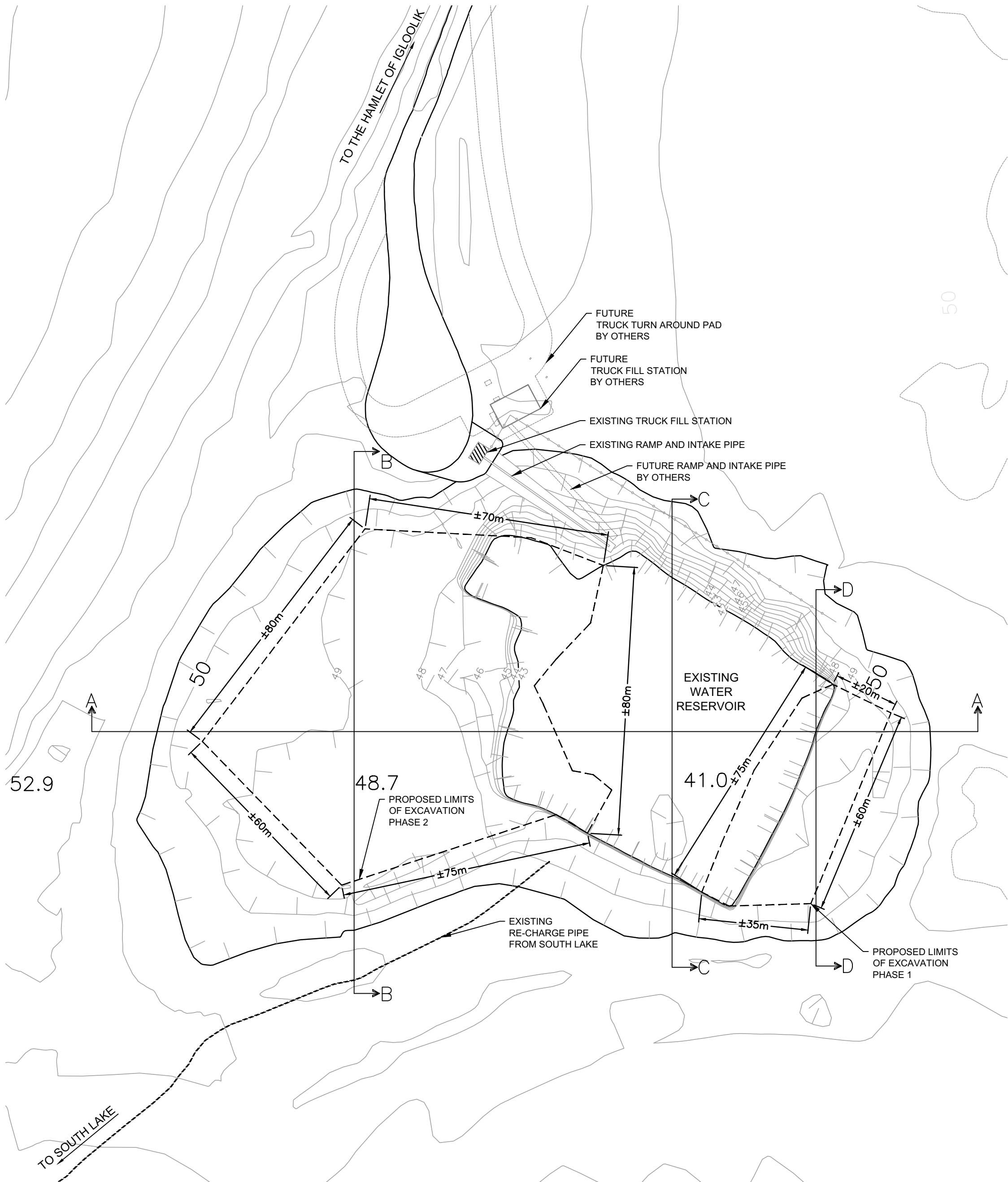
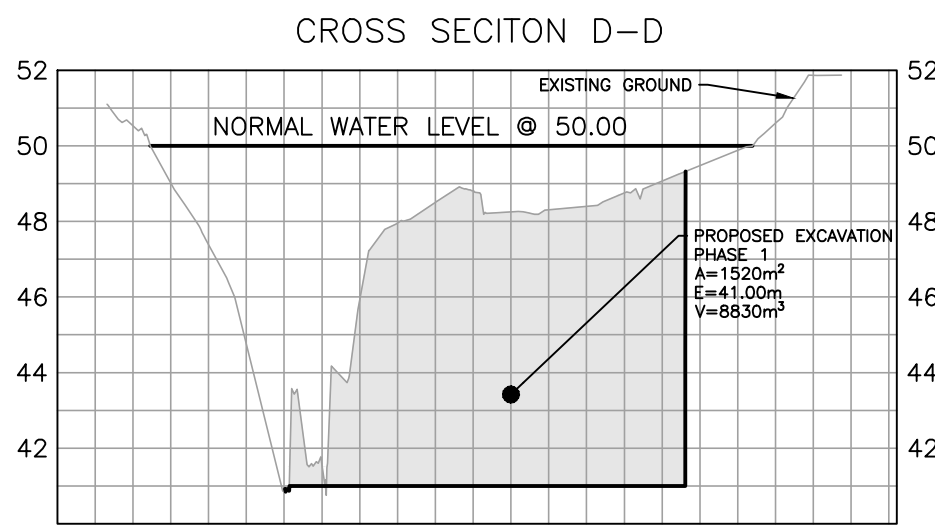
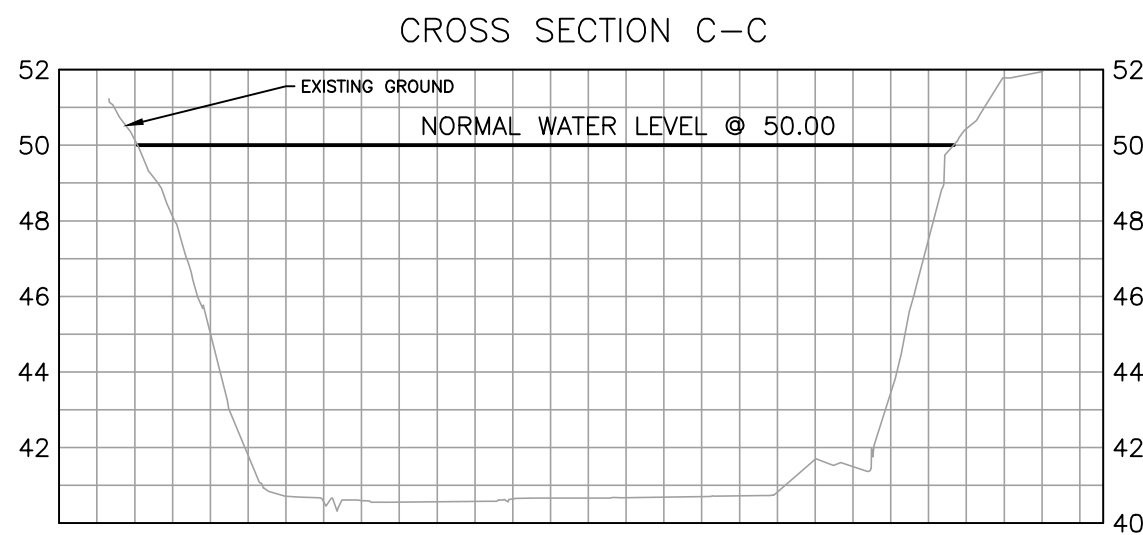
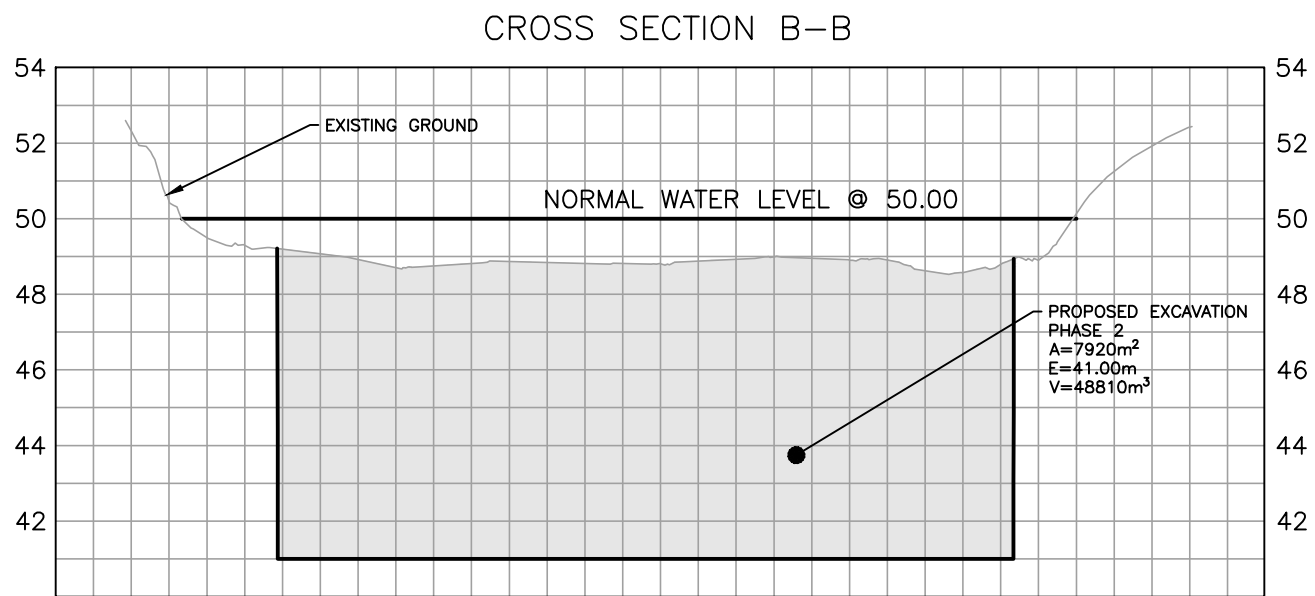
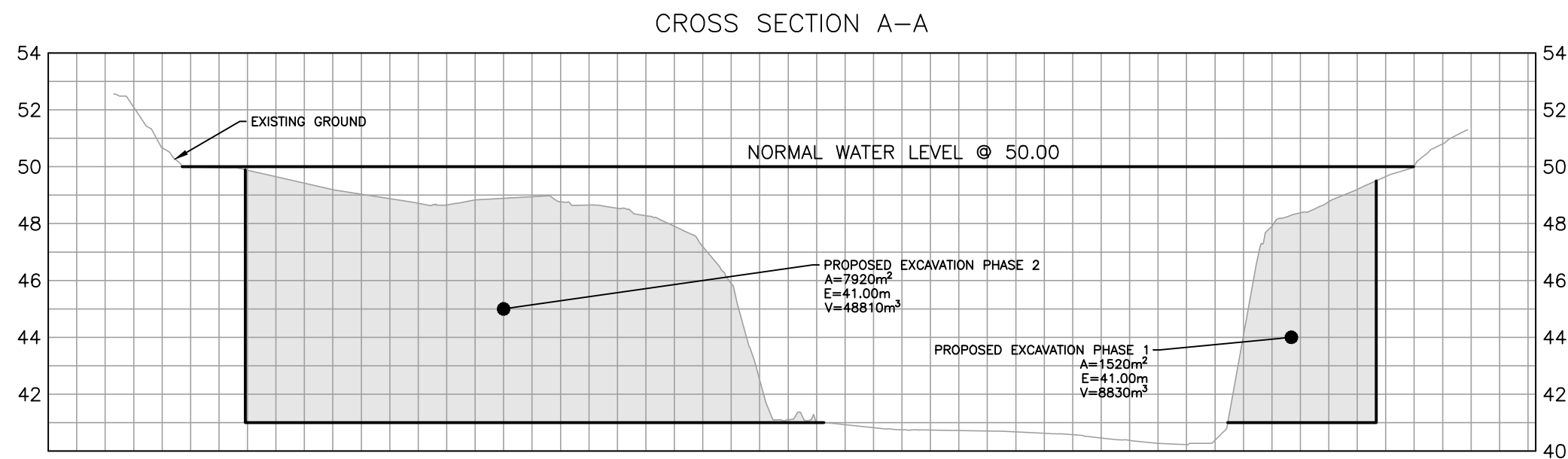




SITE LOCATION PLAN
1:20,000



SITE PLAN
1:1000



HATCHED AREAS REPRESENT MATERIAL TO BE EXCAVATED

CROSS SECTIONS
1:1000

**ISSUED FOR TENDER
PURPOSES ONLY**

DATE: FEBRUARY 19, 2016

NOTES
THE POSITION OF ALL POLE LINES, CONDUITS, WATERMANS, SEWERS AND OTHER UNDERGROUND AND OVERGROUND UTILITIES AND STRUCTURES IS NOT NECESSARILY SHOWN ON THE CONTRACT DRAWINGS, AND WHERE SHOWN, THE ACCURACY OF THE POSITION OF SUCH UTILITIES AND STRUCTURES IS NOT GUARANTEED. BEFORE STARTING WORK, DETERMINE THE EXACT LOCATION OF ALL SUCH UTILITIES AND STRUCTURES AND ASSUME ALL LIABILITY FOR DAMAGE TO THEM.

**PRELIMINARY
NOT FOR CONSTRUCTION**

PROJECT KEYPLAN

REV	REVISION DESCRIPTION	DATE	BY	APP
2	ISSUED FOR TENDER	2/19/2016	IPC	SLB
1	ISSUED FOR REVIEW	1/29/2016	IPC	SLB

SCALE

AS SHOWN

NORTH



DESIGNED BY

REVIEWED BY

CLIENT

GOVERNMENT OF NUNAVUT
DEPARTMENT OF COMMUNITY
AND GOVERNMENT SERVICES



exp Services Inc.
1-813-688-1888 (Toll Free)
2020 Lakeshore Drive, Unit 100
Ottawa, ON K2B 6R6
Canada
www.exp.com
• BUILDINGS • EARTH & ENVIRONMENT • ENERGY •
• INDUSTRIAL • INFRASTRUCTURE • SUSTAINABILITY •

BASEPLAN

exp

DESIGN

SLB

CHECKED

SLB

CAD

IPC

PROJECT MANAGER

SLB

APPROVED

SLB

PROJECT

IGLOOLIK WATER RESERVOIR
EXPANSION

TITLE

OVERALL SITE PLAN

PROJECT No.

OTT-00230783-AG

SURVEY

exp

DATE

January 29, 2016

DRAWING No.

OSP-1