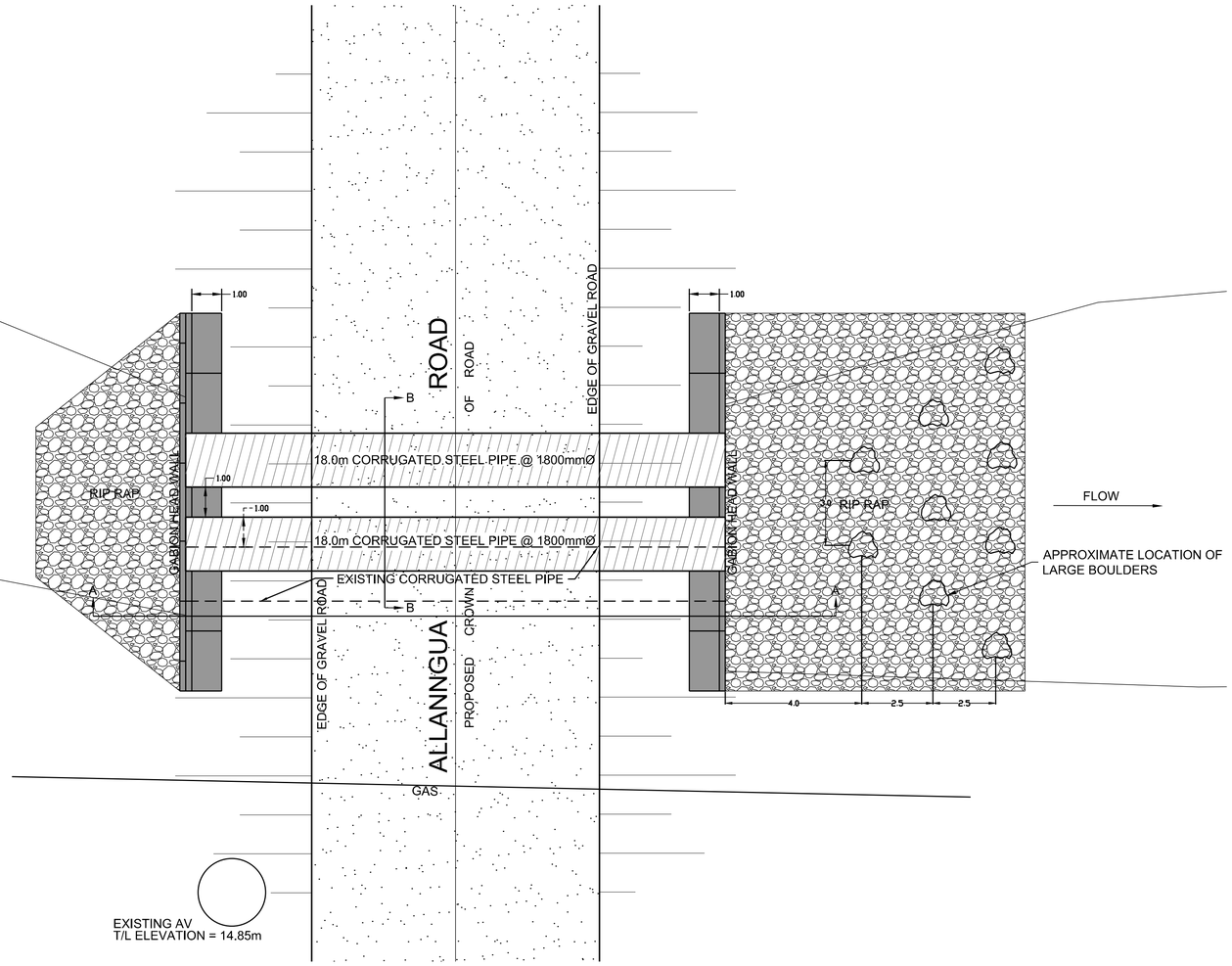

PLAN

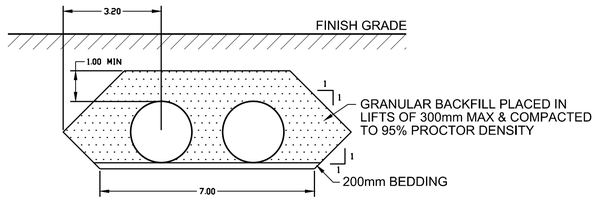

SECTION B-B

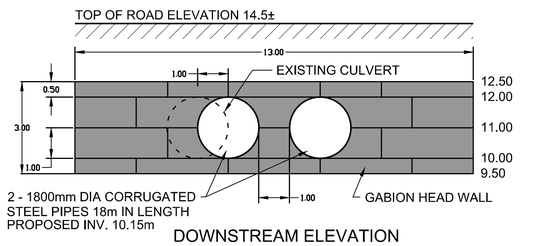

DOWNSTREAM ELEVATION

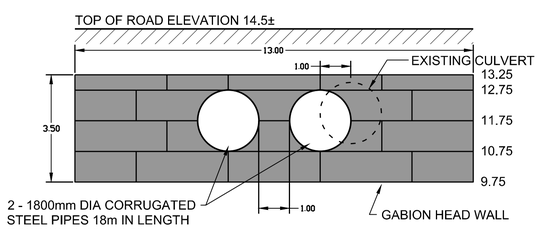

UPSTREAM ELEVATION

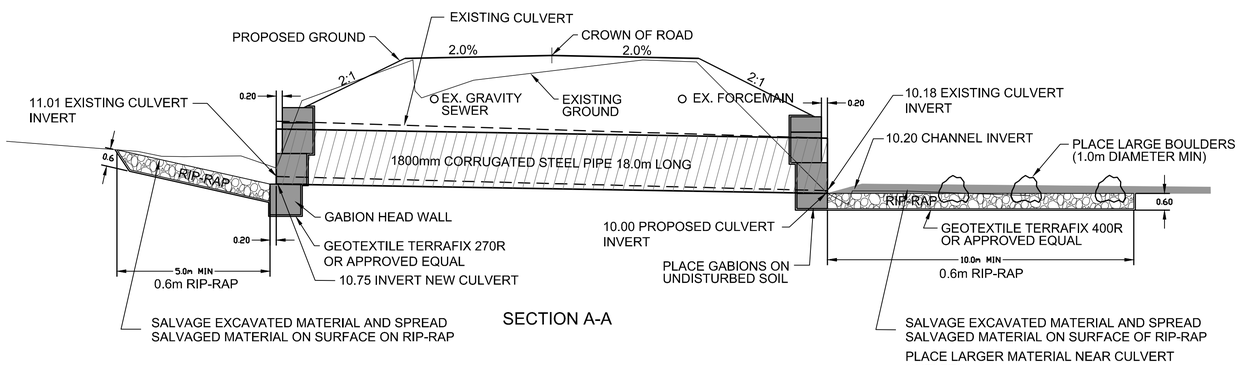

SECTION A-A

NOTES:

1. LOCATION OF EXISTING UTILITIES IS APPROXIMATE
2. GEOTEXTILE:
   GABIONS: TERRAFIX 270R OR APPROVED EQUAL
   RIP-RAP: TERRAFIX 400R OR APPROVED EQUAL
3. REINSTATE ROAD SURFACE AND GUIDERAIL AS PER CITY OF IQALUIT STANDARDS

KEY PLAN

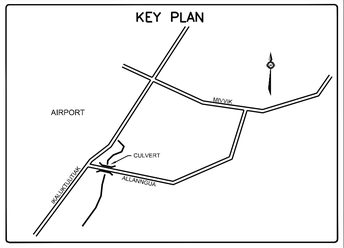

LEGEND

RIP-RAP

GABION BASKET
1.0 X 1.0 X 3.0m
1.0 X 1.0 X 2.0m
1.0 X 0.5 X 3.0m
1.0 X 1.0 X 2.0m

PERMIT OF PRACTICE
TROW ASSOCIATES INC.
Signature
Date
PERMIT NUMBER: P184
The Association of Professional Engineers Geologists and Geophysicists of the NWT/NU

BENCH MARK
BM 1 ELEV. = 14.85
AV – TOP OF LID

No.	DESCRIPTION	DATE	BY	APP'D
	R E V I S I O N S			

REGISTERED PROFESSIONAL ENGINEER S.L. BURDEN LICENSEE N.W.T.

Trow Associates Inc.
154 Colonnade Road South
Ottawa, Ont. K2E 7J5
Tel:(613)225-9940
Fax:(613)225-7337

CLIENT
CITY OF IQALUIT

PROJECT
ALLANNGUA ROAD CULVERT

TITLE
CULVERT CROSSING DETAILS

design by	F.HENDRIKSEN	project no.	OTCD00019023B
drawn by	M.BERRIGAN	drawing no.	SP1
checked by	A.LASTNAME		
date	16/08/2007		
scale	1:100		