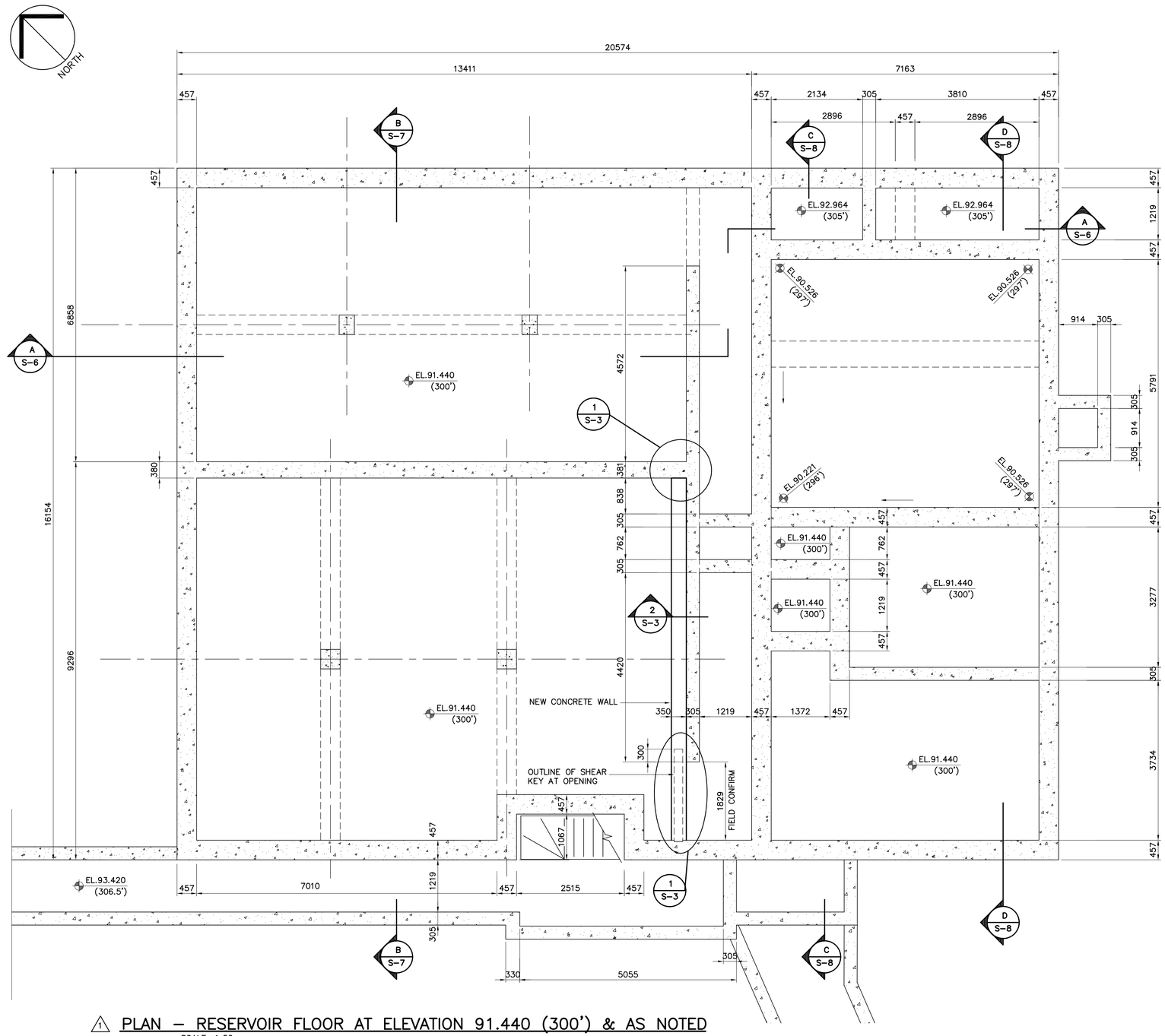

1 PLAN – RESERVOIR FLOOR AT ELEVATION 91.440 (300') & AS NOTED

SCALE: 1:50

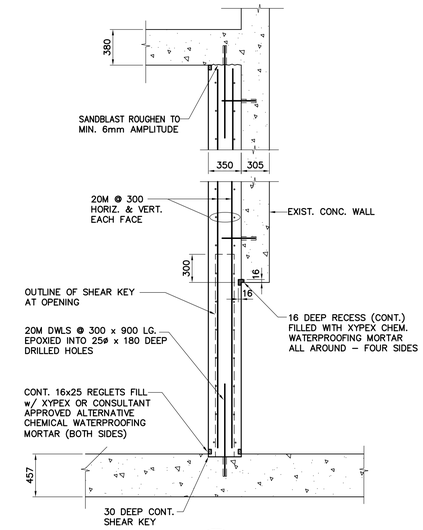

1 PLAN DETAIL
S-3 SCALE 1:30

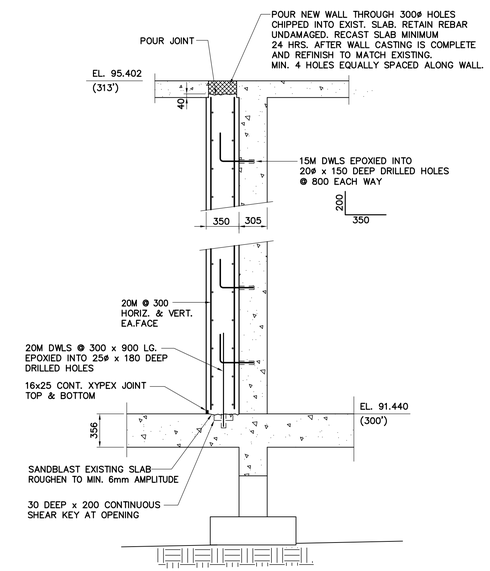

2 DETAIL
S-3 SCALE 1:30

NOTES:

1. REFERENCE : INFORMATION PRESENTED ON THIS DRAWING DESCRIBING EXISTING STRUCTURE FROM CONTRACT NO. CA-62-1-28 DRAWINGS.
2. ALL EXISTING WALLS AND SLABS ARE REINFORCED CONCRETE. REINFORCEMENT NOT INDICATED.
3. REFER TO DEPARTMENT OF PUBLIC WORKS CANADA – WATER TREATMENT AND WATER SUPPLY DRAWINGS FOR FROBISHER BAY N.W.T. CONTRACT NO. CA-62-1-28 FOR DETAILS DESCRIBING EXISTING STRUCTURE.

NO.	REVISION	DATE	INITIAL
2	RECORD DRAWING	23/04/04	
1	ISSUED FOR CONSTRUCTION	22/04/03	
0	ISSUED FOR TENDER	19/02/03	
A	ISSUED FOR FINAL REVIEW	03/02/03	

Company Permit

Engineer Seal

RECORD DRAWING
INFORMATION CONTAINED IN THESE DRAWINGS IS AS SUPPLIED BY: NINETY NORTH CONSTRUCTION & DEVELOPMENT LTD.
THE COMPLETENESS AND ACCURACY OF THIS RECORD DRAWING IS NOT GUARANTEED. INFORMATION SHOULD BE VERIFIED AT THE ACTUAL LOCATION BEFORE USE.

STRUCTURAL

EXISTING RESERVOIR FLOOR PLAN

Iqaluit
CITY of IQALUIT, Nunavut

CITY OF IQALUIT

IQALUIT WATER TREATMENT PLANT

EARTH TECH
Earth Tech (Canada) Inc.

DRAWN BY: BL	SCALE:	DATE:	SHEET NO.
CHECKED BY: GJK	AS NOTED	FEB. 19, 2003	
CADD SYSTEM AutoCAD	DWG NO. S-3	REV. 1	CONTRACT 55524

ET:55524/Cadd File: 55524-S02 to S05_S08_S09.dwg/Last Edit: 2003-04-22 (12:00)/Plot Scale: 1:1 (A1)