

1 RESERVOIR SITE PLAN
1:750



1. THIS DRAWING IS NOT TO BE SCALED.
2. UNITS ARE IN METRES UNLESS NOTED OTHERWISE.
3. CONTRACTOR IS TO VERIFY ALL ELEVATIONS ON SITE.
4. ALL PARTIES USING THESE DRAWINGS SHALL REVIEW THEM PRIOR TO QUOTING AND CONSTRUCTION OF ANY AND ALL ASPECTS OF THE WORK AND REPORT ANY ERRORS, OMISSIONS AND/OR DEFICIENCIES IMMEDIATELY TO ARKTIS SOLUTIONS INC.
5. CONTRACTOR TO FIELD VERIFY ALL ELEVATIONS PRIOR TO SUPPLY OF MATERIALS AND/OR FABRICATION. CONTRACTOR TO COMPLETE LAND SURVEY AND SUBMIT AS SHOP DRAWING FOR REVIEW AND ACCEPTANCE BY ARKTIS SOLUTIONS INC. COST OF SURVEY TO BE PAID BY AN ALLOWANCE PER SECTION 01 21 00.

NOT FOR CONSTRUCTION

03	02/03/14	ISSUED FOR TENDER
02	01/13/14	ISSUED AT 99% COMPLETE
01	11/25/13	ISSUED AT 50% COMPLETE
No.	DATE:	REVISION:

ARKTIS SOLUTIONS
P.O. BOX 242, GJOA HAVEN, NU, X0B 1J0
TEL: (867) 446-4129 Fax: (866) 475-1147

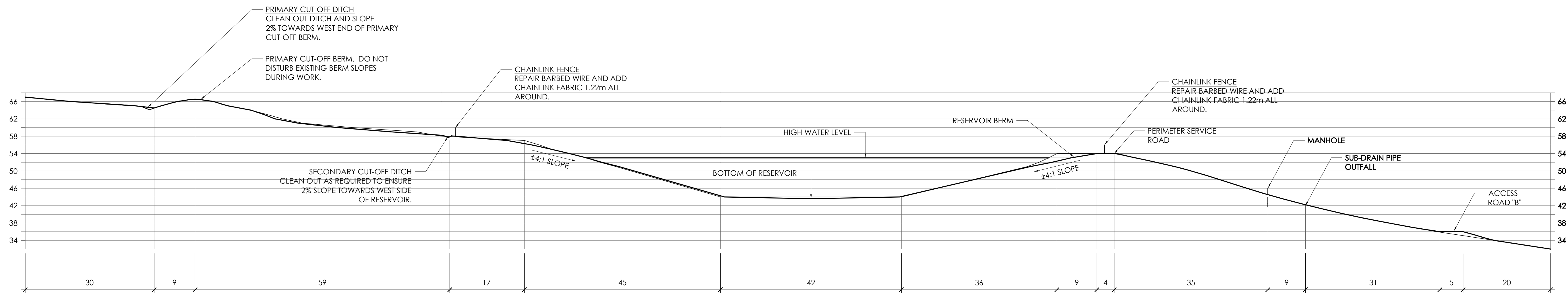
THIS DRAWING IS THE SOLE PROPERTY OF ARKTIS SOLUTIONS INC. UNAUTHORIZED REPRODUCTION IS NOT PERMITTED.

DRAWN BY:	GF,KH	DESIGNED BY:	GF
DATE:	NOVEMBER 2013	CHECKED BY:	GF,MH
SCALE:	AS NOTED	PLOT DATE:	01/13/14

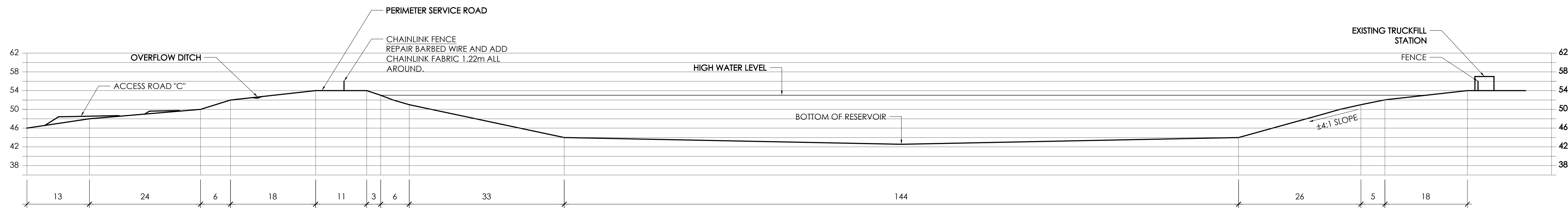
PROJECT:
OPTIMIZATION OF DRINKING WATER SUPPLY
PANGNIRTUNG, NUNAVUT

DRAWING NAME:
RESERVOIR SITE PLAN
MISC. CIVIL WORKS AND
NEW TRUCK FILL LOCATION

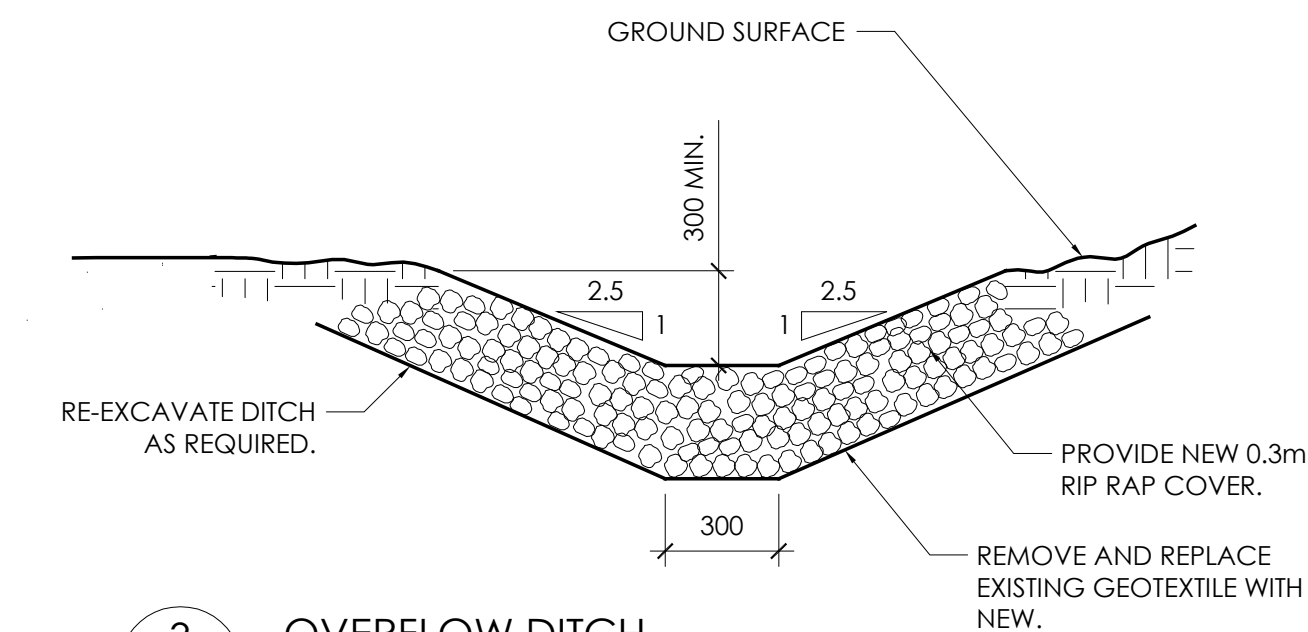
DRAWING NO.:
C100



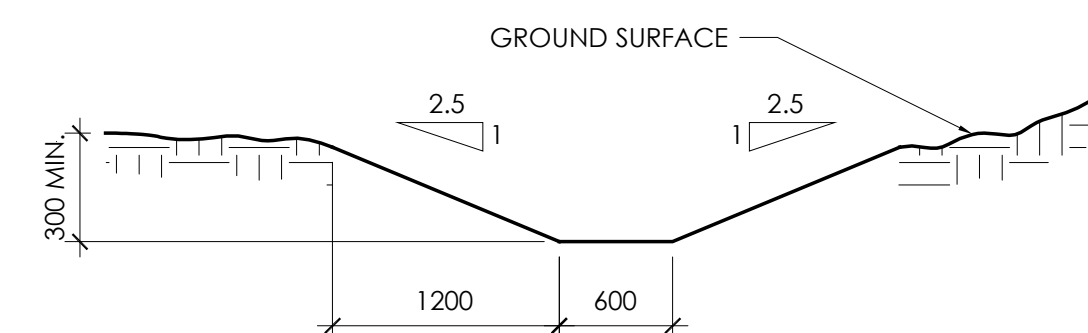
1 N-S SECTION
SCALE 1:500



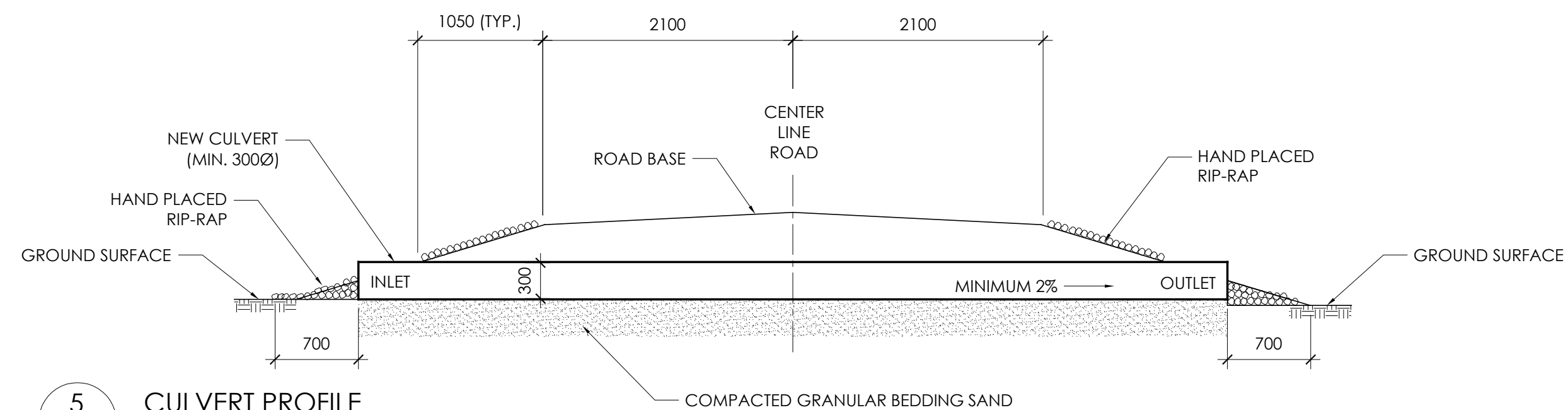
2 E-W SECTION
SCALE 1:500



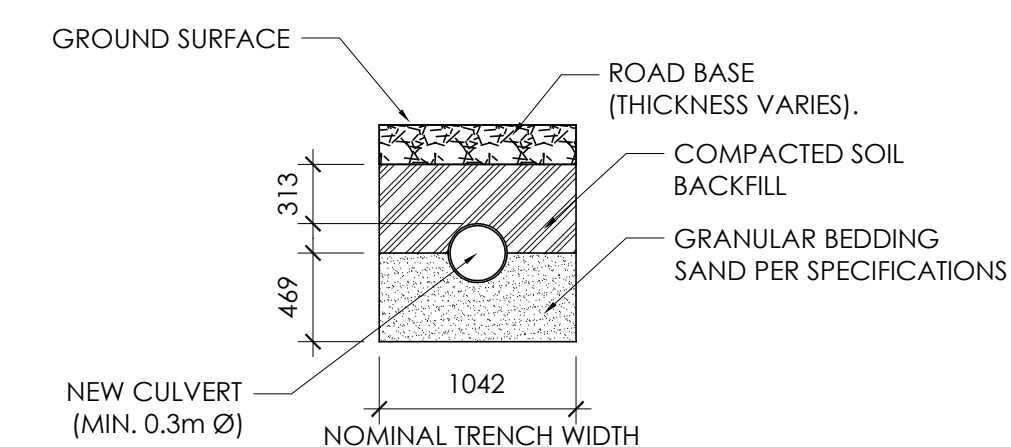
3 OVERFLOW DITCH
SCALE 1:20



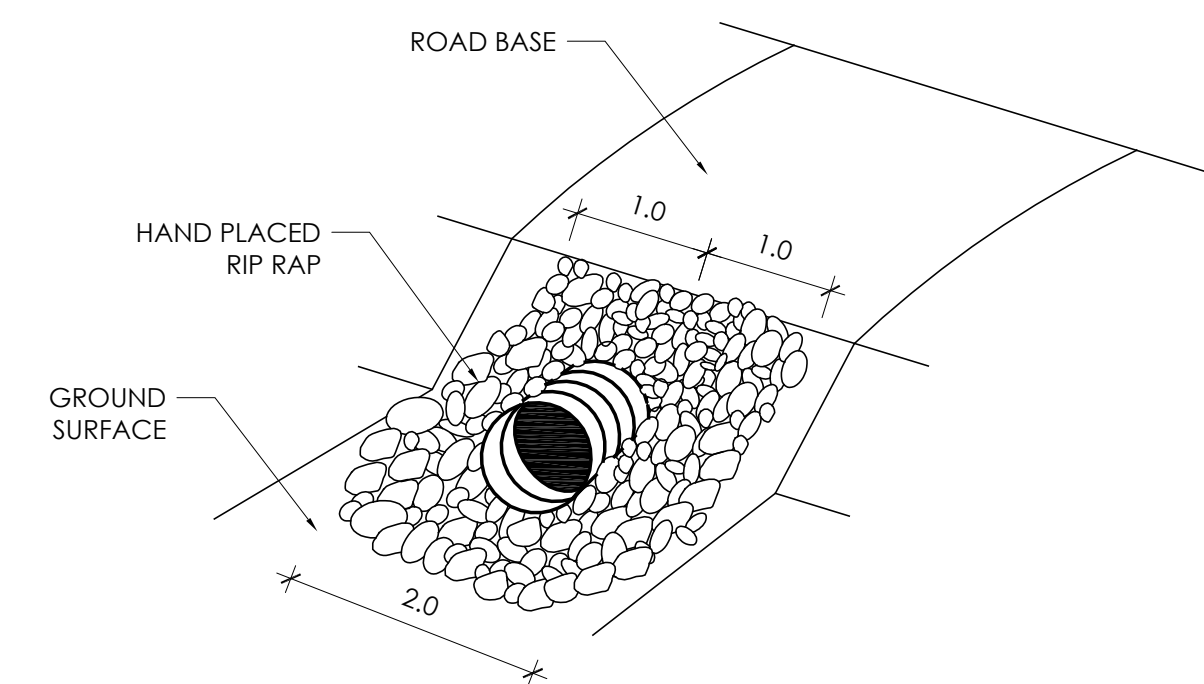
4 TYPICAL DITCH
SCALE 1:40



5 CULVERT PROFILE
SCALE 1:40




6 CULVERT SECTION SCALE
SCALE 1:40



7 CULVERT ISOMETRIC
NOT TO SCALE

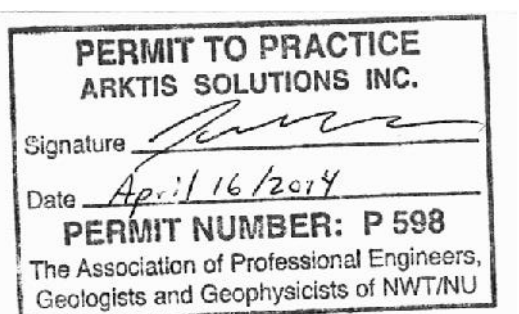


- THIS DRAWING IS NOT TO BE SCALED.
- UNITS ARE IN METRES UNLESS NOTED OTHERWISE.
- CONTRACTOR IS TO VERIFY ALL ELEVATIONS ON SITE.
- ALL PARTIES USING THESE DRAWINGS SHALL REVIEW THEM PRIOR TO QUOTING AND CONSTRUCTION OF ANY AND ALL ASPECTS OF THE WORK AND REPORT ANY ERRORS, OMISSIONS AND/OR DEFICIENCIES IMMEDIATELY TO ARKTIS SOLUTIONS INC.
- CONTRACTOR TO FIELD VERIFY ALL ELEVATIONS PRIOR TO SUPPLY OF MATERIALS AND/OR FABRICATION. CONTRACTOR TO COMPLETE LAND SURVEY AND SUBMIT AS SHOP DRAWING FOR REVIEW AND ACCEPTANCE BY ARKTIS SOLUTIONS INC. COST OF SURVEY TO BE PAID BY AND ALLOWANCE PER SECTION 01 21 00.



ISSUED FOR TENDER
NOT FOR CONSTRUCTION

No.	DATE:	REVISION:
03	04/16/14	ISSUED FOR TENDER
02	01/13/14	ISSUED AT 99% COMPLETE
01	11/25/13	ISSUED AT 50% COMPLETE



THIS DRAWING IS THE SOLE PROPERTY OF ARKTIS SOLUTIONS INC. UNAUTHORIZED REPRODUCTION IS NOT PERMITTED.

DRAWN BY:	GF,KH	DESIGNED BY:	GF
DATE:	NOVEMBER 2013	CHECKED BY:	GF,MH
SCALE:	AS NOTED	PLOT DATE:	04/15/14

PROJECT:

OPTIMIZATION OF
DRINKING WATER
SUPPLY

PANGNIRTUNG, NUNAVUT

DRAWING NAME:
EARTH INFRASTRUCTURE
REPAIRS
SECTIONS AND DETAILS

DRAWING NO.:
C102

