

KEY PLAN N.T.S.


GENERAL NOTES

Record Document  
This drawing is prepared in accordance with the approved methods of the work and is not to be used for any other purpose. It is the responsibility of the user to ensure that the drawing is used for the intended purpose and that the user is aware of the limitations of the drawing.

LEGEND

DO NOT SCALE DRAWINGS

01	10/10/2013	RECORD DRAWING	RK
02	04/10/2013	ISSUED FOR CONSTRUCTION	RK
03	04/02/2013	ISSUED FOR 90% REVIEW	RK
NO.	DATE	REVISION	APPR.



NEW CONTAMINATED  
SOILS LANDFARM

CFS ALERT, NUNAVUT

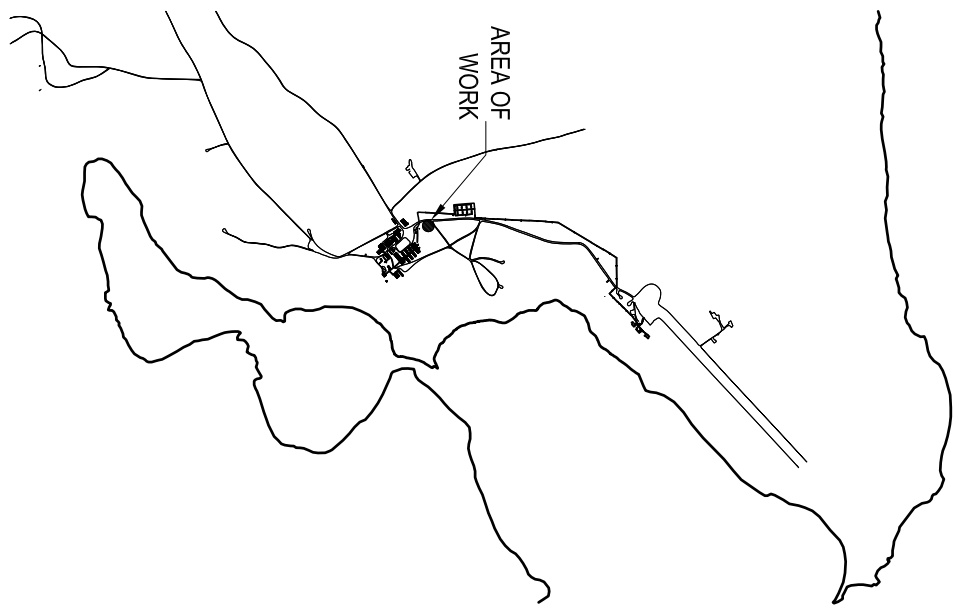
TRADE-METTER	CIVIL	DATE	2013-10-18
--------------	-------	------	------------

OVERALL SITE LOCATION

PRODUCTION	CONCURRENCE-ASSESSMENT
DESIGNED	AF
DRAWN	AF
DESIGNED	AF
CHECKED	RK
VERIFIED	

DWG. NO. CESSIN. NO.	L - A28 - 93123 - 110
Canada	





KEY PLAN N.T.S.

GENERAL NOTES


1. ALL DIMENSIONS SHOWN IN METERS UNLESS OTHERWISE SPECIFIED
2. EROSION / SLOPING CONCERNS (ARMED OR SIMILAR)
3. INTERIOR CONTAMINANT CELL TO INCLUDE GEOSYNTHETIC LINER
4. BERM VOLUME = 1100 CU.M.
5. SOIL VOLUME = 2500 CU.M.
6. AREA OF LANDFARM OUTER TOE = 1,250 SQ. M.

Record Document  
This document is a record of the work and significant changes made during the construction process. It is to be used as a reference for future work and should not be used for design or construction purposes.

LEGEND

DO NOT SCALE DRAWINGS

03/10/18/2013	RECORD DRAWING	RK
02/04/18/2013	ISSUED FOR CONSTRUCTION	RK
01/04/02/2013	ISSUED FOR 90% REVIEW	RK
NO.	DATE	REVISION
		APPR.



SCALE: SHEET 1:100

PROJECT: PROJECT PF#: 68352

NEW CONTAMINATED  
SOILS LANDFARM

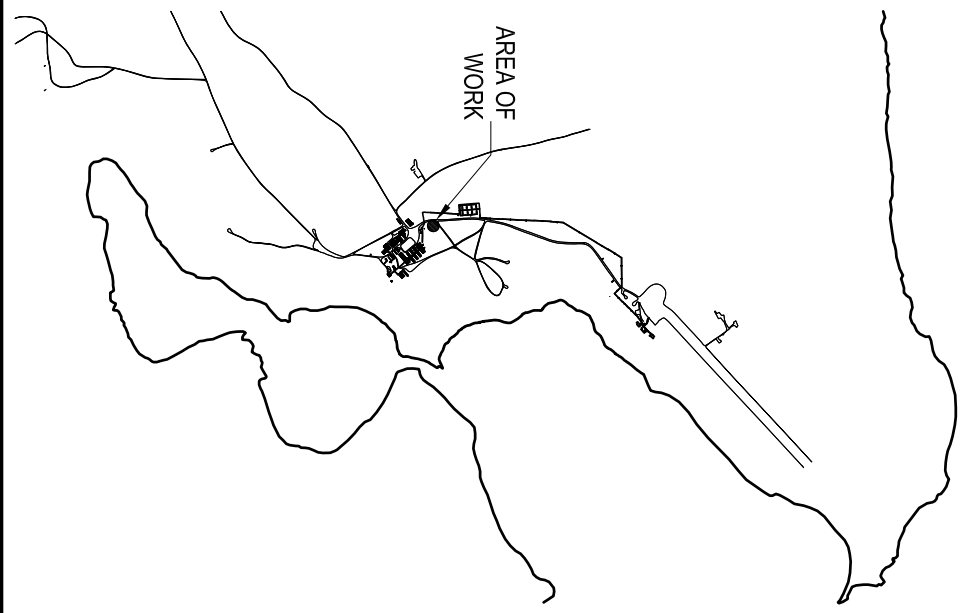
CFS ALERT, NUNAVUT

TRADE: METTER CIVIL DATE: 2013-10-18

PROPOSED LANDFARM PLAN

PRODUCTION	CONCURRENCE-ASSESSMENT
DESIGNED AF	
DRAWN AF	P.J.P. O'LEARY
CHECKED RK	FIRE CHIEF
CODIFICATION	APPROVED - APPROVE

DWG. NO. CESSIN NO. L-A28-9312/3 - 111



K E Y P L A N N.T.S.

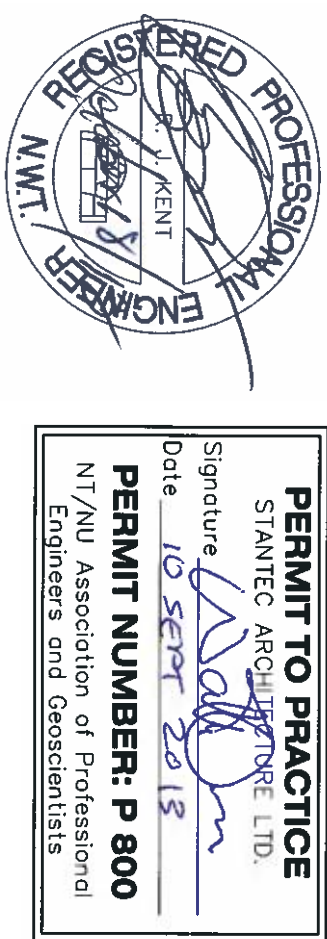
- GENERAL NOTES
1. ALL DIMENSIONS IN MILLIMETERS UNLESS OTHERWISE SPECIFIED
  2. CONTAINMENT VOLUME = 500 CU.M.
  3. AREA OF LANDFARM OUTER TOE = 1,250 SQ. M.

Record Document  
This set of record documents shows the proposed location of the work and documents are based on unverified information provided by other parties which will be obtained records. Some cannot and does not warrant their accuracy.

LEGEND

DO NOT SCALE DRAWINGS

NO.	DATE	REVISION	APPR.
01	10/10/2013	RECORD DRAWING	RK
02	04/10/2013	ISSUED FOR CONSTRUCTION	RK
01	04/03/2013	ISSUED FOR 90% REVIEW	RK

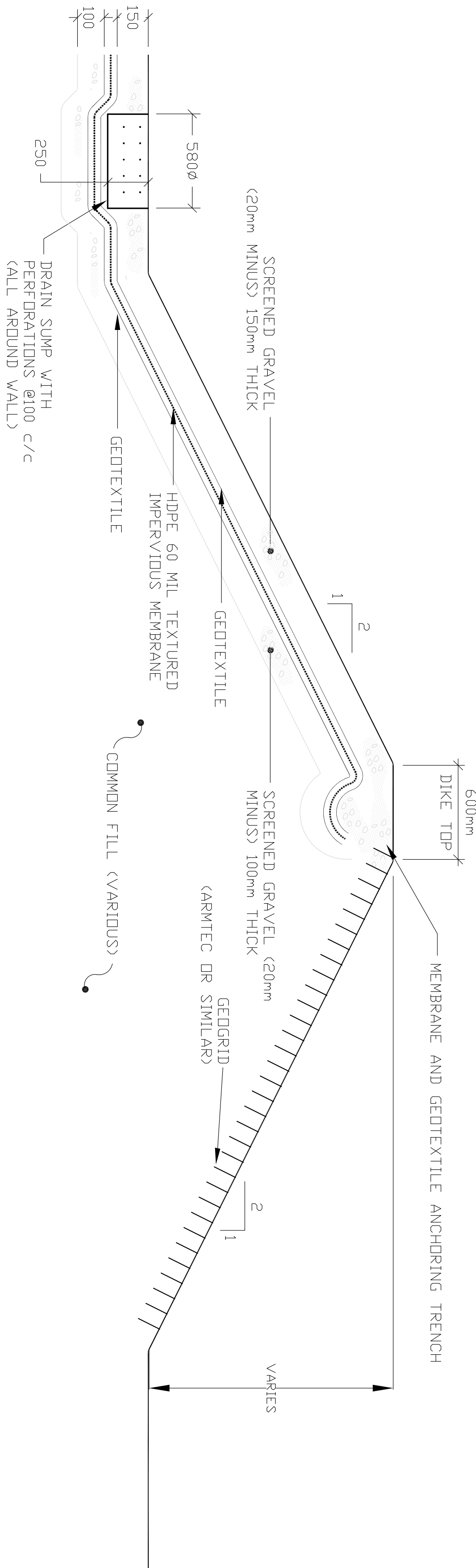


SCALE/CHÉLLE	AS NOTED
PROJECT/PROJET	P.F#: 68352
NEW CONTAMINATED SOILS LANDFARM	
CFS ALERT, NUNAVUT	
TRADE/MÉTIER	CIVIL
DATE	2013-10-18

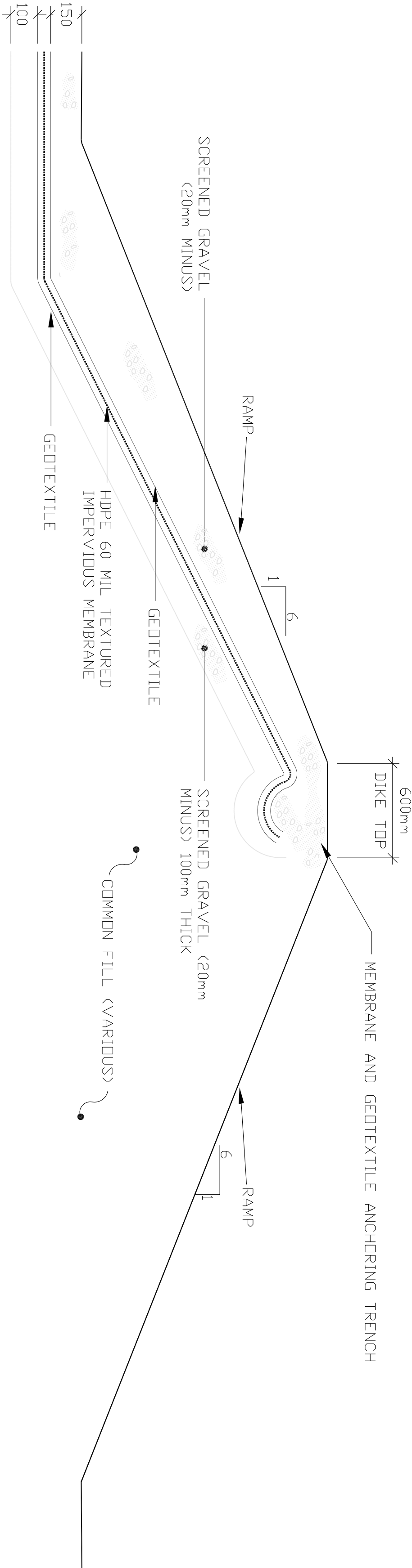
PROPOSED LANDFARM DETAILS

PRODUCTION	CONCURRENCE-ASSESSMENT
DESIGNED	AF
ELABORÉ	AF
DRAWN	AF
DRESSINE	AF
CHECKED	RK
VÉRIFIÉ	RK
CORROBORATION	APPROVED - APPROUVÉ

DWG NO./DRESSIN NO. L - A28 - 9312/3 - 112



1 CONTAINMENT BERM SECTION & SUMP DETAILS  
112 / SCALE 1:1'S



2 ACCESS RAMP SECTION  
112 / SCALE 1:1'S