

## KEY PLAN

N.T.S.

## GENERAL NOTES



Record Document

This set of record documents shows the reported location of the work and significant changes made during the construction process. Because these documents are based on unverified information provided by other parties which will be assumed reliable, Sluenco cannot and does not warrant their accuracy.

### LEGEND

## DO NOT SCALE DRAWINGS

03	10/18/2013	RECORD DRAWING	RK
02	04/16/2013	ISSUED FOR CONSTRUCTION	RK
01	04/03/2013	ISSUED FOR 90% REVIEW	RK
NO.	DATE	REVISION	APPR.



SCALE-ECHELLE

1:500

PROJECT-PROJET  
PF#: 68352

## NEW CONTAMINATED SOILS LANDFARM

CFS ALERT, NUNAVUT

TRADE-METIER  
CIVIL

---

DATE  
2013-10-18

## OVERALL SITE LOCATION

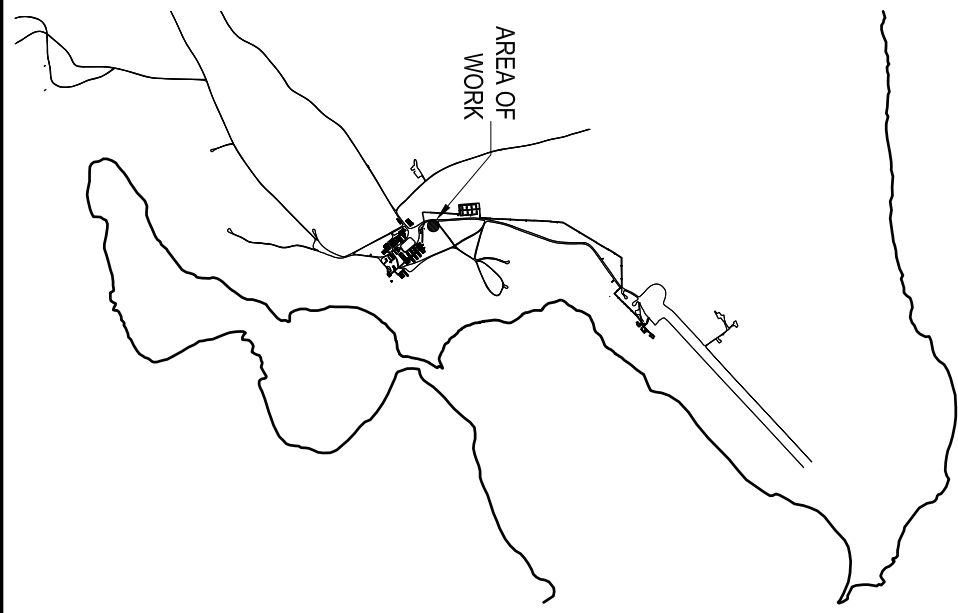
CONCURRENCE-ASSESSMENT		PRODUCTION	
	USERS GROUP		
DRAWING DESSINE	AF	DESIGNED ETUDE	AF
CHECKED VERIFIE	RK		
COORDINATION	APPROVED - APPROUVE		

DWG.NO.-DESSIN N°

**L - A28 -9312/3 - 110**







KEY PLAN      N.T.S.

- GENERAL NOTES
1. ALL DIMENSIONS SHOWN IN METERS UNLESS OTHERWISE SPECIFIED
  2. EROSION / SLOPING CONCERNS (ARMED OR SIMILAR)
  3. INTERIOR CONTAMINANT CELL TO INCLUDE GEOSYNTHETIC LINER
  4. BERM VOLUME = 1100 CU.M.
  5. SOIL VOLUME = 2500 CU.M.
  6. AREA OF LANDFARM OUTER TOE = 1,250 SQ. M.

Record Document  
This document is a record of the work and significant changes made during the construction process. It is to be used as a reference for future work and should not be used for design or construction purposes.

LEGEND

DO NOT SCALE DRAWINGS	
03/10/18/2013	RECORD DRAWING
RK	
02/04/18/2013	ISSUED FOR CONSTRUCTION
RK	
01/04/02/2013	ISSUED FOR 90% REVIEW
RK	
NO.	DATE
REVISION	APPR.



SCALE: SHEET 1:100

PROJECT: PROJECT PF#: 68352

NEW CONTAMINATED SOILS LANDFARM

CFS ALERT, NUNAVUT

TRADE: METTER CIVIL DATE: 2013-10-18

PROPOSED LANDFARM PLAN

PRODUCTION		CONCURRENCE-ASSESSMENT	
DESIGNED	AF	USER'S GROUP	
ELUKE	AF		
DRAWN	AF		
DESIGNED	AF		
CHECKED	RK		
VERIFIED			
CODIFICATION	APPROVED - APPROVE		

DWG. NO. CESSIN NO. L - A28 - 9312/3 - 111



KEY PLAN

## GENERAL NOTES

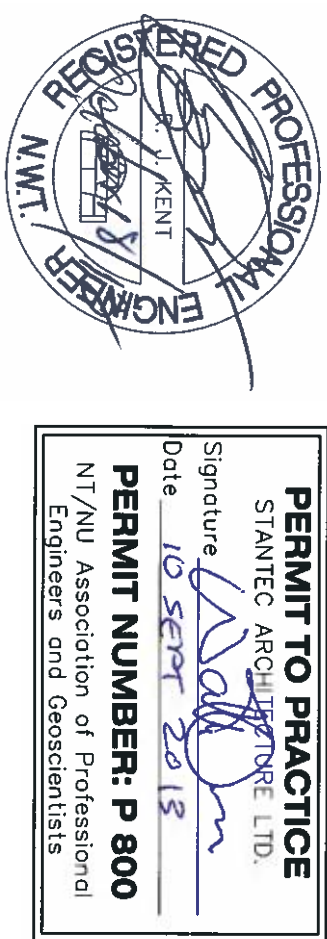
1. ALL DIMENSIONS IN MILLIMETERS UNLESS OTHERWISE SPECIFIED
2. BERM VOLUME = 1,100 CU.M.
3. CONTAINMENT VOLUME = 500 CU.M.
4. AREA OF LANDFARM OUTER TOE = 1,250 SQ. M.

Record Document

This set of record documents shows the reported location of the work and significant changes made during the construction process. Because these documents are based on unverified information provided by other parties which will be assumed reliable, Stantec cannot and does not warrant their accuracy.

## LEGEND

DO NOT SCALE DRAWINGS				
03	10/18/2013	RECORD DRAWING		RK
02	04/18/2013	ISSUED FOR CONSTRUCTION		RK
01	04/03/2013	ISSUED FOR 90% REVIEW		RK
NO.	DATE	REVISION		APPRO.

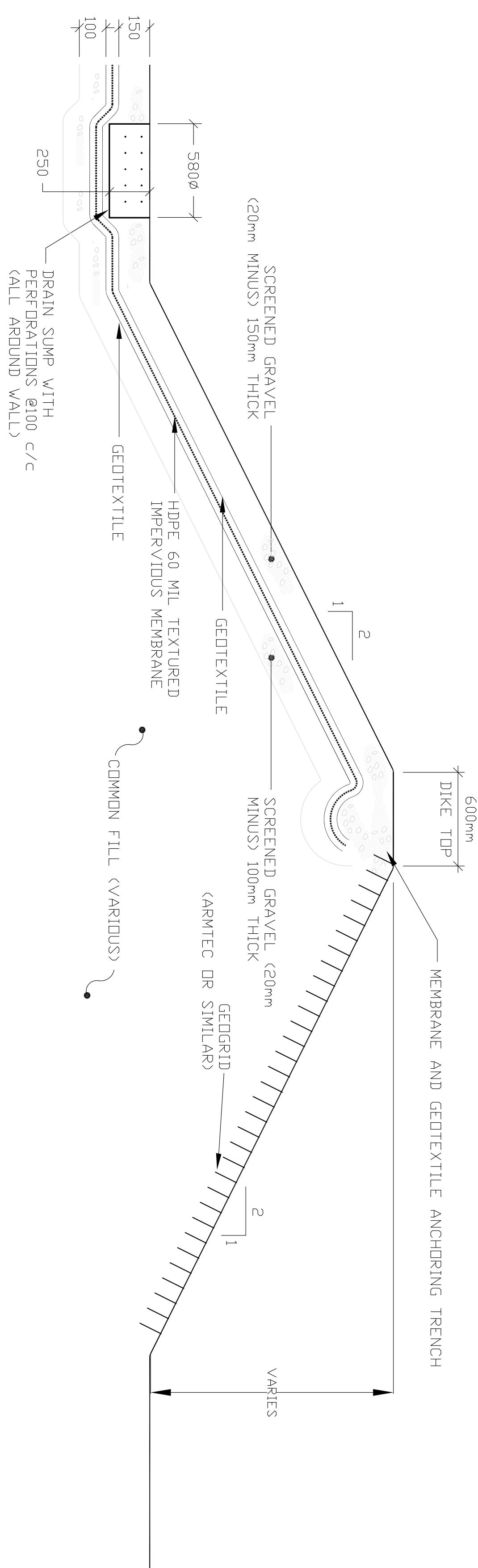


SOILS/ROPH/ELITE	
AS NOTED	
PROJECT/PROJECT	PF#: 68352
<b>NEW CONTAMINATED SOILS LANDFARM</b>	
CFS ALERT, NUNAVUT	
THREE/AF/ET/ER	CIVIL
DATE	2013-10-18

## PROPOSED LANDFARM DETAILS

COINCIDENCE-ASSESSMENT		PRODUCTION
DESIGNED ETUDE	AF	
DESIGNED DESIGNE	AF	
CHECKED VERIFIE	RK	
COORDINATION	APPROVED - APPROUVE	

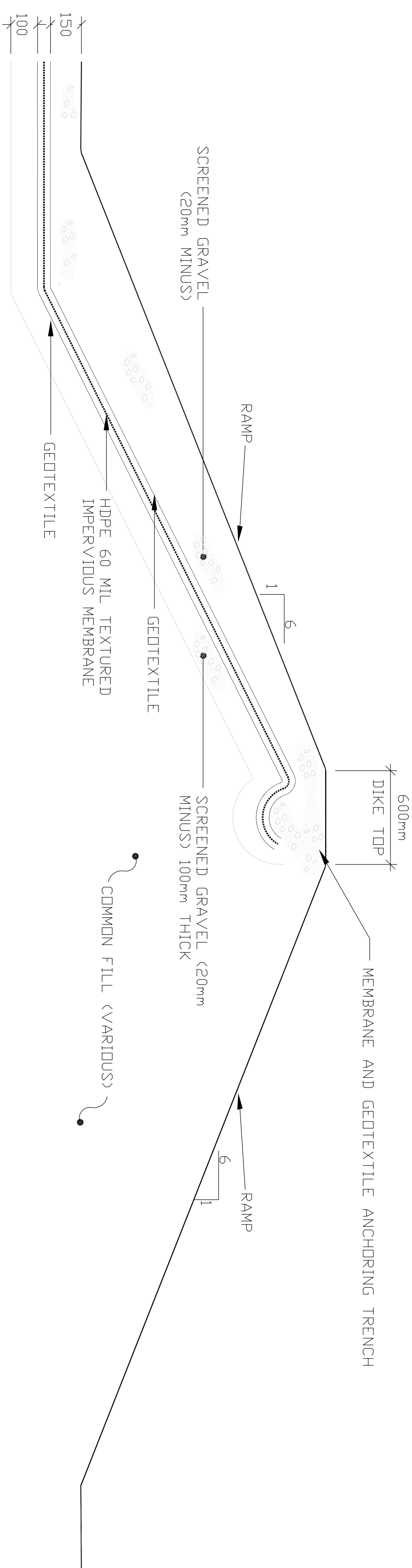
**L - A28 -9312/3 - 112**



1  
112

CONTAINMENT BERM SECTION & SUMP DETAILS

SCALE: N.T.S



2 ACCESS RAMP SECTION  
112 SCALE: N.T.S.