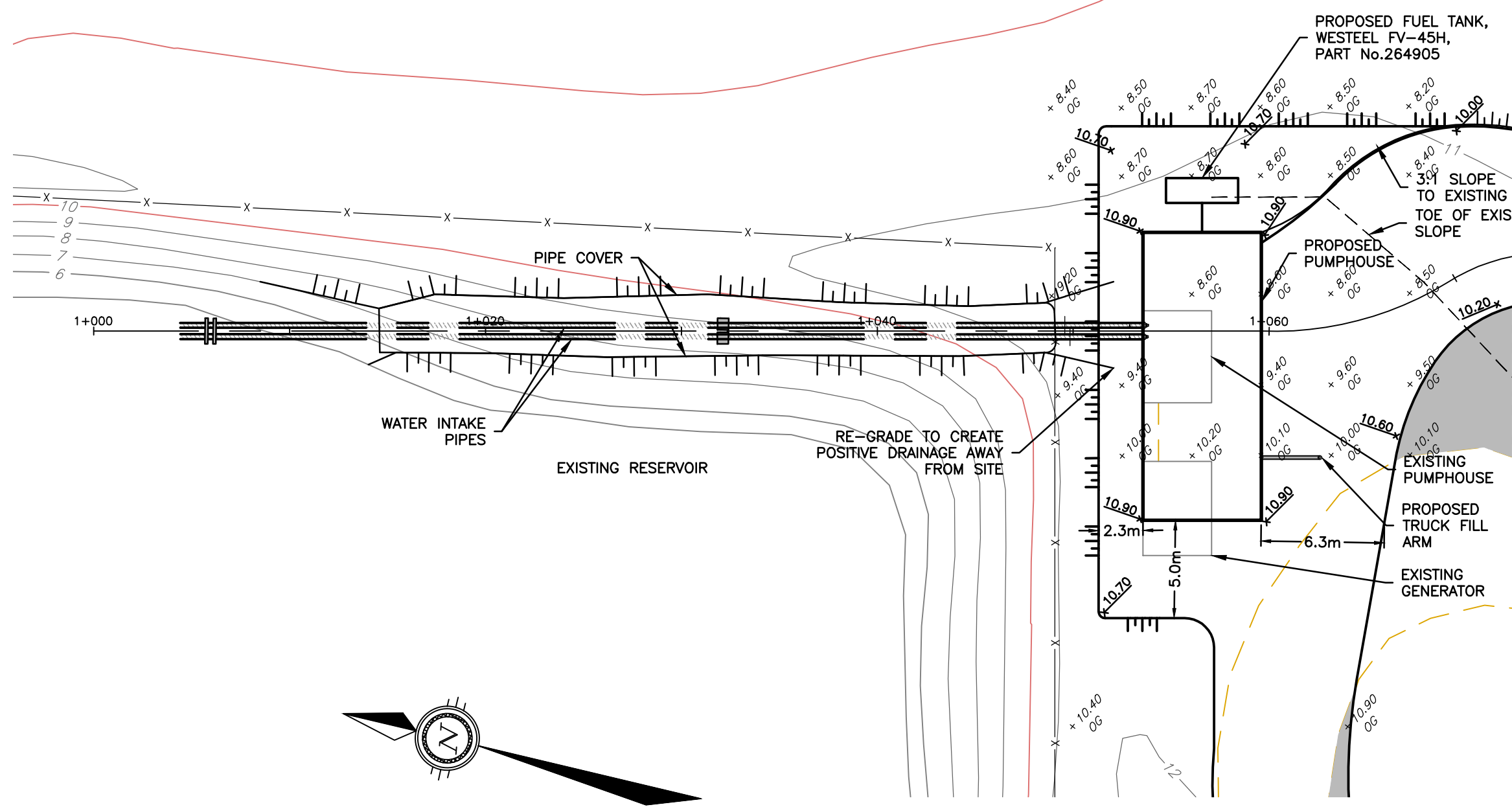


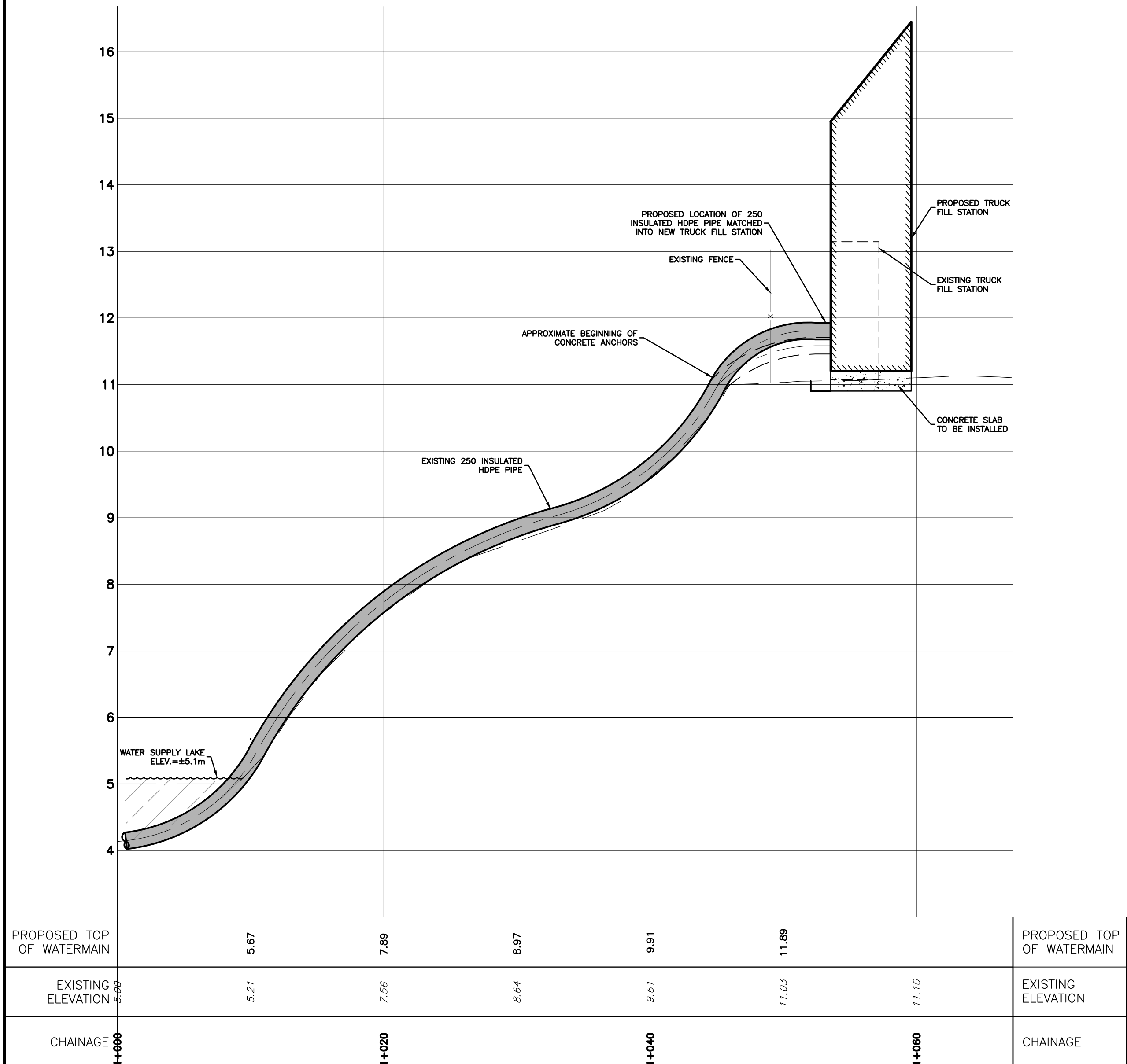
WATER INTAKE PIPES – PLAN VIEW

SCALE = 1:250



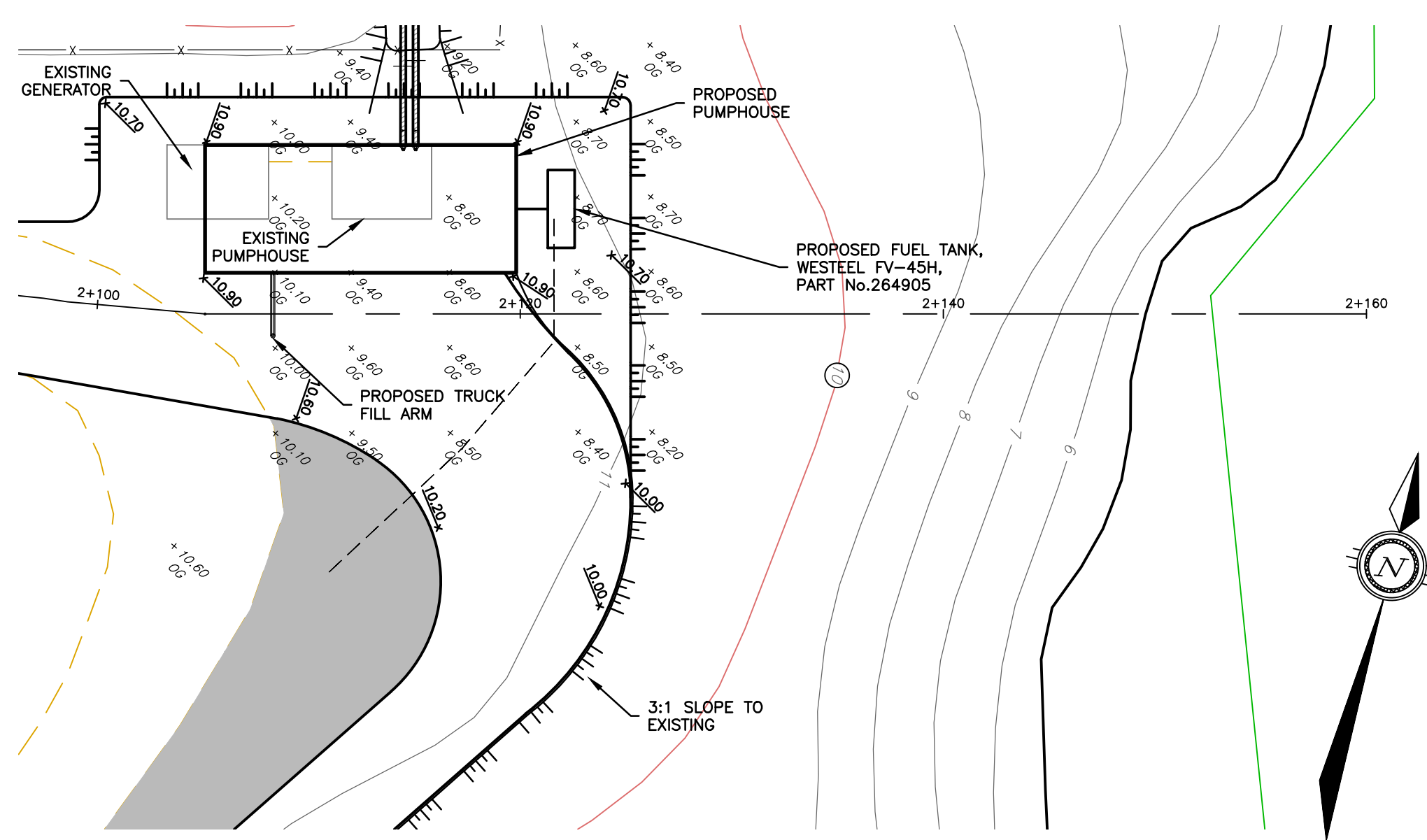
WATER INTAKE PIPES – PROFILE VIEW

SCALE HORIZ.=1:250 VERT.=1:50



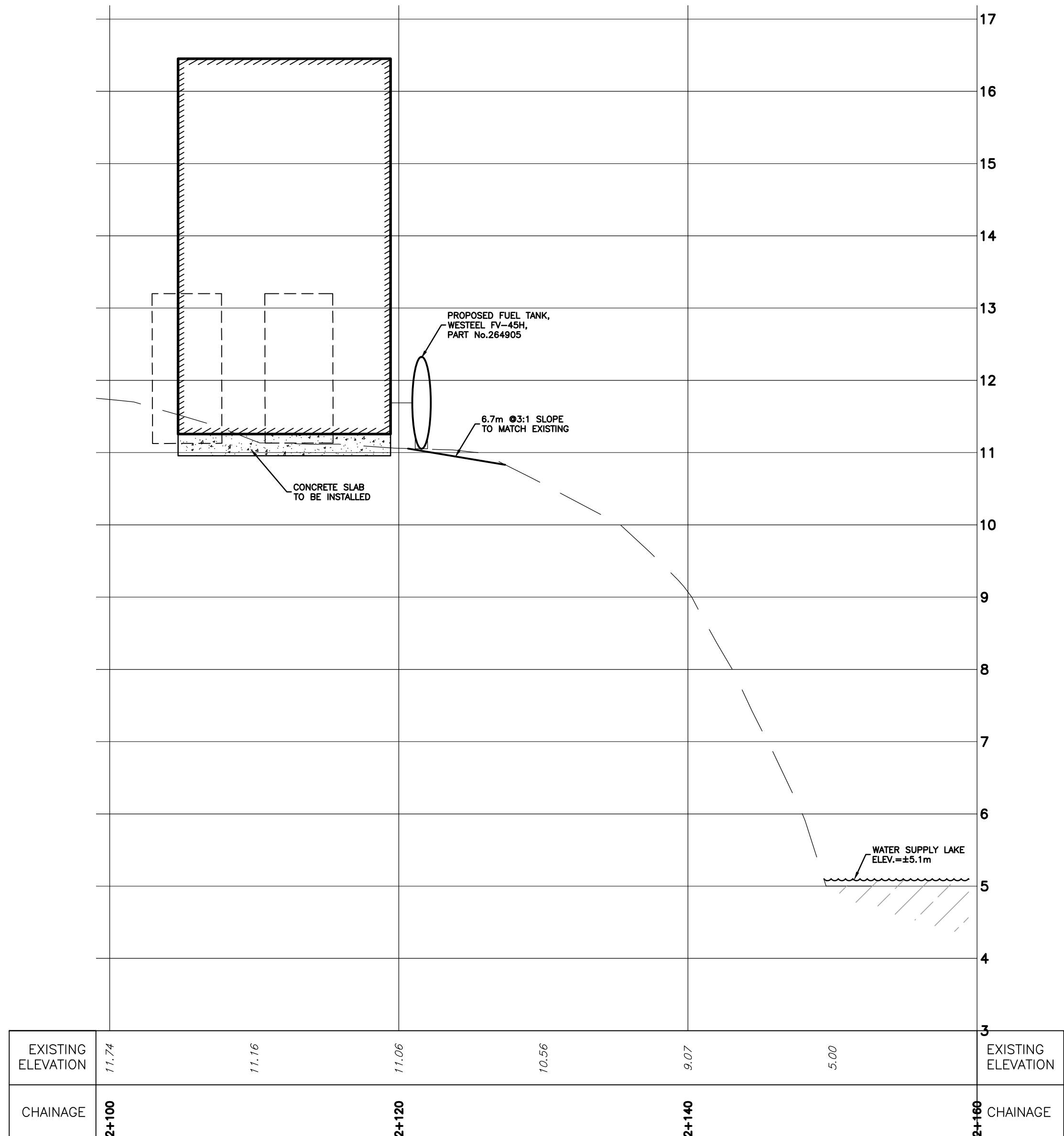
EXISTING SIDE SLOPE – PLAN VIEW

SCALE = 1:250



EXISTING SIDE SLOPE – PROFILE VIEW

SCALE HORIZ.=1:250 VERT.=1:50



NOTES:

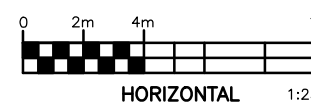
- CONTRACTOR TO REMOVE EXISTING CONCRETE PAD FOUNDATION AND DISPOSE OF OFF-SITE. GRANULAR BASE TO BE PLACED AND COMPACTED BENEATH PROPOSED STRUCTURE TO PROVIDE POSITIVE DRAINAGE AWAY FROM SITE.
- EXISTING ACCESS WAY TO BE RE-GRADED USING 150mm GRANULAR 'A'.
- COMPACTED GRANULAR BASE TO BE ESTABLISHED UNDER PROPOSED GRADE OF WATER INTAKE PIPES.

PERMIT OF PRACTICE
EXP SERVICES INC.

Signature _____

Date _____


PERMIT NUMBER: P483
NT/NU Association of Professional
Engineers and Geoscientists



HORIZONTAL 1:250

No.	DESCRIPTION	DATE	BY	APP'D
1	90% SUBMISSION	12/12/13	IPC	SAD
0	75% SUBMISSION	02/04/13	SAB	SAD

REVISIONS



CLIENT
GOVERNMENT OF NUNAVUT
DEPARTMENT OF COMMUNITY AND
GOVERNMENT SERVICES

PROJECT
CORAL HARBOUR, NUNAVUT
NEW WATER PUMP HOUSE
PROJECT: 11-3018

TITLE
PLAN & PROFILES
STA. 1+000 TO STA. 1+060
STA. 2+100 TO STA. 2+160

design by	S.A.D.	project no.	OTT-203694-A0
drawn by	S.A.B.	drawing no.	C2
checked by	S.A.D.		
date	APR 2013		
scale	HORIZ=1:250 VERT.=1:50		