



FIGURE 16

**HAMLET OF KUGLUKTUK
SOLID WASTE MANAGEMENT FACILITY
OPERATION & MAINTENANCE
(O&M) PLAN - MARCH 2007**

SAMPLE LOCATIONS

Legend








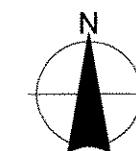
-  **KUG-2** SURFACE WATER SAMPLING LOCATION
(To be replaced once new facilities are in place)
-  **WS-2** WETLAND WATER SAMPLING LOCATION
-  **KUG-2A** PROPOSED SURFACE WATER SAMPLING LOCATION
(For new facilities)
-  50m EXISTING CONTOURS (m amsl)
obtained from National Topographic Survey Digital Data
Contour interval 10m
-  OUTLINE OF WETLAND TREATMENT AREA
(10 ha)
-  OUTLINE OF EXPANDED WETLAND TREATMENT AREA
(5.1 ha)
-  OUTLINE OF POTENTIAL FUTURE WETLAND TREATMENT AREA *(if required)*
(30 ha)

Image Source: © Copyright 2002 DigitalGlobe Inc., All Rights Reserved.

Image Platform: Quick Bird (Satellite)
Image Acquisition: 01 July, 2002
Spatial Resolution: 0.6m



1:7,500
March 2007
Project Number: FEO09754
Prepared by: C. Sheppard

Projection: UTM Zone 17
Datum: NAD83
Verified by: J. Walls

Burnside