






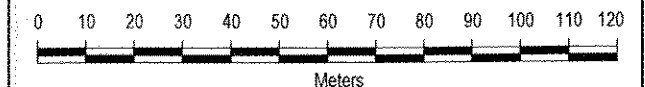
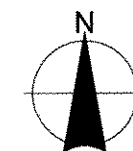
FIGURE 5

**HAMLET OF KUGLUKTUK
SEWAGE TREATMENT FACILITY
OPERATION & MAINTENANCE
(O&M) PLAN - MARCH 2007**

LAGOON SITE PLAN

Legend

-  **KUG-2** SURFACE WATER SAMPLING LOCATION
(To be replaced once new facilities are in place)
-  **WS-2** WETLAND WATER SAMPLING LOCATION
-  **KUG-2A** PROPOSED SURFACE WATER SAMPLING LOCATION
(For new facilities)
-  OUTLINE OF WETLAND TREATMENT AREA
(10 ha)
-  OUTLINE OF EXPANDED WETLAND TREATMENT AREA
(5.1 ha)



1:1,500
March 2007
Project Number: FEO09754
Prepared by: C. Sheppard

Verified by: J. Walls

Burnside