


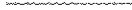



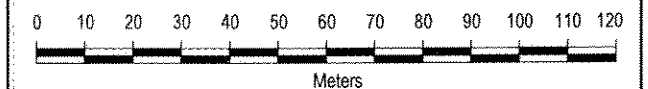
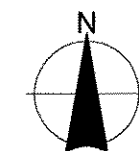
FIGURE 8

HAMLET OF KUGLUKTUK
SEWAGE TREATMENT FACILITY &
SOLID WASTE MANAGEMENT FACILITY
DETAILED DESIGN - MARCH 2007

LAGOON SITE PLAN

Legend

-  KUG-2 SURFACE WATER SAMPLING LOCATION
(To be replaced once new facilities are in place)
-  WS-2 WETLAND WATER SAMPLING LOCATION
-  KUG-2A PROPOSED SURFACE WATER SAMPLING LOCATION
(For new facilities)
-  OUTLINE OF WETLAND TREATMENT AREA
(10 ha)
-  OUTLINE OF EXPANDED WETLAND TREATMENT AREA
(5.1 ha)



1:1,500
 March 2007
 Project Number: FEO09754

Prepared by: C. Sheppard

Verified by: J. Walls

Burnside