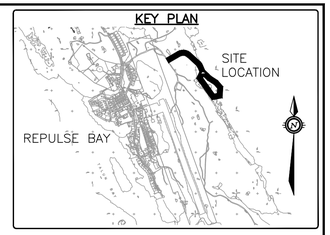

0+000.00

OFFSET	-8	-6	-4	-2	0.00	2	4	6	8
PROPOSED ELEVATION		32.41	32.41	32.94	33.00	32.94			
EXISTING ELEVATION	32.94	32.93	32.92	32.92	32.91	32.90	32.89	32.89	32.88

0+025.00

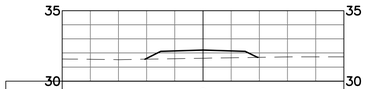

OFFSET	-8	-6	-4	-2	0.00	2	4	6	8
PROPOSED ELEVATION			31.62	32.15	32.21	32.15			
EXISTING ELEVATION	31.55	31.53	31.56	31.59	31.63	31.66	31.69	31.72	31.72

0+050.00

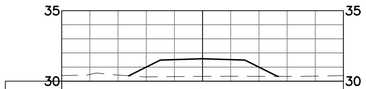

OFFSET	-8	-6	-4	-2	0.00	2	4	6	8
PROPOSED ELEVATION			31.00	31.53	31.59	31.53	31.00		
EXISTING ELEVATION	30.47	30.43	30.30	30.32	30.34	30.34	30.34	30.34	30.36

0+075.00

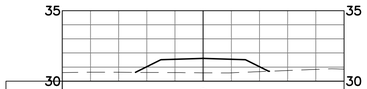

OFFSET	-8	-6	-4	-2	0.00	2	4	6	8
PROPOSED ELEVATION			31.02	31.55	31.61	31.55	31.02		
EXISTING ELEVATION	30.63	30.63	30.62	30.61	30.59	30.59	30.67	30.75	30.83

0+100.00

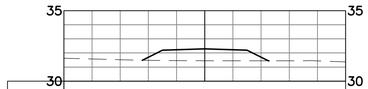

OFFSET	-8	-6	-4	-2	0.00	2	4	6	8
PROPOSED ELEVATION			31.70	32.23	32.29	32.23	31.70		
EXISTING ELEVATION	31.57	31.52	31.48	31.46	31.45	31.45	31.44	31.45	31.44

0+125.00

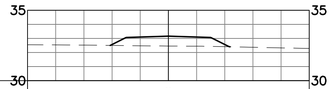

OFFSET	-8	-6	-4	-2	0.00	2	4	6	8
PROPOSED ELEVATION			32.57	33.10	33.16	33.10	32.57		
EXISTING ELEVATION	32.54	32.53	32.50	32.48	32.46	32.45	32.41	32.37	32.33

0+150.00

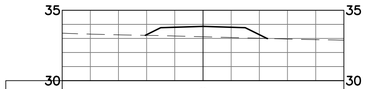

OFFSET	-8	-6	-4	-2	0.00	2	4	6	8
PROPOSED ELEVATION			33.26	33.79	33.85	33.79	33.26		
EXISTING ELEVATION	33.31	33.25	33.22	33.17	33.12	33.06	33.01	32.96	32.91

0+175.00

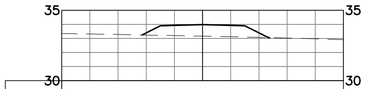

OFFSET	-8	-6	-4	-2	0.00	2	4	6	8
PROPOSED ELEVATION			33.39	33.92	33.98	33.92	33.39		
EXISTING ELEVATION	33.32	33.28	33.24	33.20	33.16	33.12	33.08	33.03	32.97

0+200.00

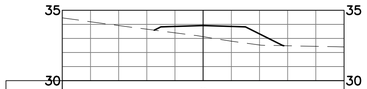

OFFSET	-8	-6	-4	-2	0.00	2	4	6	8
PROPOSED ELEVATION				33.85	33.91	33.85	33.32		
EXISTING ELEVATION	34.18	33.91	33.66	33.40	33.12	32.80	32.53	32.48	32.44

0+225.00

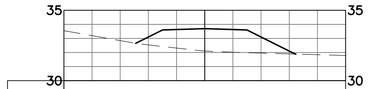

OFFSET	-8	-6	-4	-2	0.00	2	4	6	8
PROPOSED ELEVATION			33.10	33.63	33.69	33.63	33.10	32.10	
EXISTING ELEVATION	33.20	32.84	32.54	32.32	32.11	32.02	31.96	31.90	31.85

0+250.00

OFFSET	-8	-6	-4	-2	0.00	2	4	6	8
PROPOSED ELEVATION			32.88	33.41	33.47	33.41	32.88		
EXISTING ELEVATION	32.87	32.80	32.74	32.68	32.63	32.58	32.53	32.42	32.21

0+275.00



OFFSET	-8	-6	-4	-2	0.00	2	4	6	8
PROPOSED ELEVATION			32.57	33.10	33.16	33.10	32.57	31.57	
EXISTING ELEVATION	32.38	32.25	32.12	31.99	31.88	31.75	31.53	31.30	31.09

0+300.00

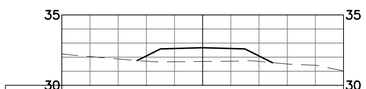

OFFSET	-8	-6	-4	-2	0.00	2	4	6	8
PROPOSED ELEVATION			32.08	32.61	32.67	32.61	32.08		
EXISTING ELEVATION	32.04	31.87	31.71	31.67	31.69	31.71	31.70	31.51	31.43

0+325.00

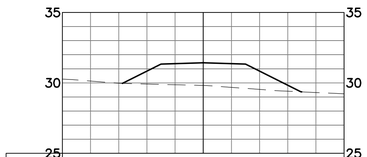

OFFSET	-8	-6	-4	-2	0.00	2	4	6	8
PROPOSED ELEVATION			30.84	31.37	31.43	31.37	30.84	29.84	
EXISTING ELEVATION	30.13	29.97	29.92	29.87	29.82	29.68	29.54	29.41	29.32

0+350.00

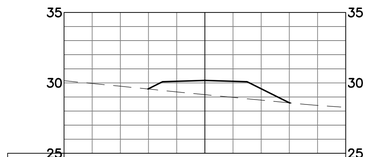

OFFSET	-8	-6	-4	-2	0.00	2	4	6	8
PROPOSED ELEVATION			29.59	30.12	30.18	30.12	29.59	28.59	
EXISTING ELEVATION	29.96	29.76	29.56	29.36	29.17	28.97	28.78	28.58	28.41

0+375.00

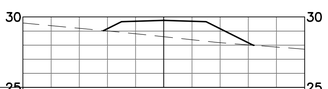

OFFSET	-8	-6	-4	-2	0.00	2	4	6	8
PROPOSED ELEVATION			29.17	29.70	29.76	29.70	29.17	28.17	
EXISTING ELEVATION	29.38	29.19	29.01	28.81	28.60	28.38	28.18	28.02	27.87

0+400.00



OFFSET	-8	-6	-4	-2	0.00	2	4	6	8
PROPOSED ELEVATION			28.15	28.68	28.74	28.68	28.15	27.15	
EXISTING ELEVATION	27.59	27.46	27.33	27.19	27.02	26.89	26.77	26.64	26.50

0+425.00



OFFSET	-8	-6	-4	-2	0.00	2	4	6	8
PROPOSED ELEVATION		26.07	27.07	27.60	27.66	27.60	27.07	26.07	
EXISTING ELEVATION	26.05	25.99	25.90	25.72	25.55	25.45	25.38	25.34	25.32

0+450.00

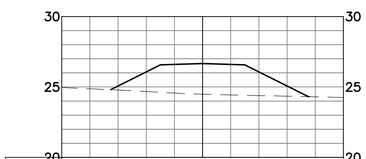

OFFSET	-8	-6	-4	-2	0.00	2	4	6	8
PROPOSED ELEVATION		25.07	26.07	26.60	26.66	26.60	26.07	25.07	
EXISTING ELEVATION	24.87	24.78	24.68	24.57	24.49	24.43	24.39	24.35	24.30

TYPICAL BERM

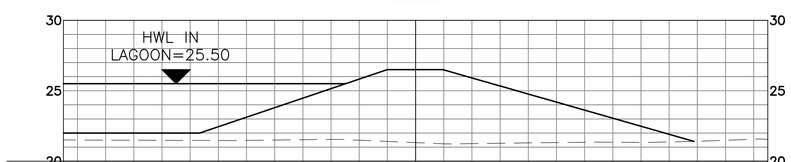

OFFSET	-22	-20	-18	-16	-14	-12	-10	-8	-6	-4	-2	0.00	2	4	6	8	10	12	14	16	18	20	22
PROPOSED ELEVATION	22.00	22.00	22.00	22.00	22.45	23.12	23.80	24.48	25.15	25.83	26.50	26.50	26.50	26.51	26.52	26.54	26.55	26.56	26.57	26.58	26.59	26.60	26.62
EXISTING ELEVATION	21.50	21.49	21.48	21.47	21.47	21.47	21.50	21.52	21.55	21.49	21.40	21.32	21.23	21.25	21.27	21.30	21.32	21.34	21.35	21.34	21.37	21.41	21.48

NOTES

THE POSITION OF ALL POLE LINES, CONDUITS, WATERMAINS, SEWERS AND OTHER UNDERGROUND AND OVERGROUND UTILITIES AND STRUCTURES IS NOT NECESSARILY SHOWN ON THE CONTRACT DRAWINGS, AND WHERE SHOWN, THE ACCURACY OF THE POSITION OF SUCH UTILITIES AND STRUCTURES IS NOT GUARANTEED. BEFORE STARTING WORK, DETERMINE THE EXACT LOCATION OF ALL SUCH UTILITIES AND STRUCTURES AND ASSUME ALL LIABILITY FOR DAMAGE TO THEM.

PRELIMINARY

NOT FOR CONSTRUCTION

NO.	REVISION DESCRIPTION	DATE	BY	APPD
1	ISSUED FOR REVIEW	25/10/13	IPC	SLB

SCALE

HORZ 1:200
VERT 1:200

0 2m 4m 8m
HORIZONTAL 1:200

DESIGNED BY

REVIEWED BY

CLIENT
GOVERNMENT OF NUNAVUT
DEPARTMENT OF COMMUNITY AND GOVERNMENT SERVICES

exp Services Inc.
t +1.613.688.1899 | f +1.613.225.7330
2650 Queensview Drive, Unit 100
Ottawa ON K2B 8H6
Canada
www.exp.com
• BUILDINGS • EARTH & ENVIRONMENT • ENERGY •
• INDUSTRIAL • INFRASTRUCTURE • SUSTAINABILITY •

BASEPLAN S.BUTLER
DESIGN S.DOUGLAS
CHECKED S.DOUGLAS
CAD I.CRAWFORD
PROJ. MAN S.BURDEN
APPROVED S.BURDEN

PROJECT
SEWAGE LAGOON
REPULSE BAY, NUNAVUT

TITLE
ACCESS ROAD
CROSS SECTIONS
STA. 0+000 TO STA. 0+450

PROJ. NO. OTT-207086A
SURVEY exp
DATE OCT 25, 2013
DRAWING NO. SEC

Filename: P:\Projects\civil engineering services\207000\ott-000070086-a0 - sewage lagoon upgrades, repulse bay, nu - grid - drawings\psp.dwg
Last Saved: 10/25/2013 11:32 AM Plotted By: cnewfeld
Last Plotted: 10/25/2014 11:39 PM
Plot Scale: 1:1
References: REPULSE-2-3-4-TOPO.dwg