D SIZE 24" x 36" (609.6mm x 914.4mm)

PLOT: 6/17/2009 8:58:25 AM

SECTION A/S-4

PROFILE OF LANDFILL - NORTH TO SOUTH

SCALE = 1H:5V

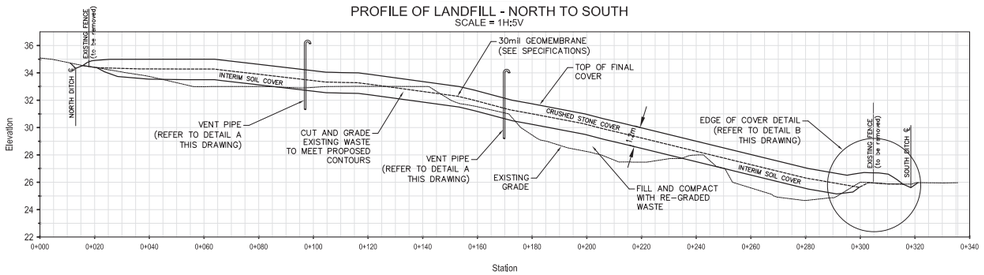

SECTION B/S-4

CROSS-SECTION OF LANDFILL - EAST TO WEST

SCALE = 1H:5V

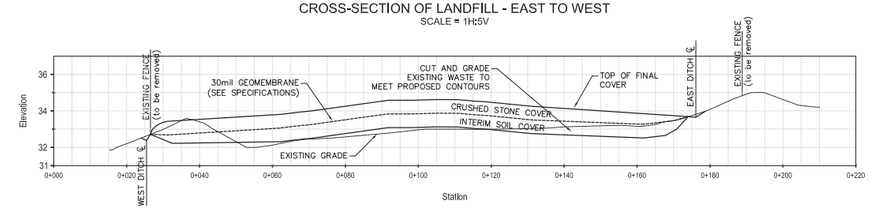

SECTION A-1/S-4

PROFILE OF LANDFILL - NORTH TO SOUTH

SCALE = 1H:5V

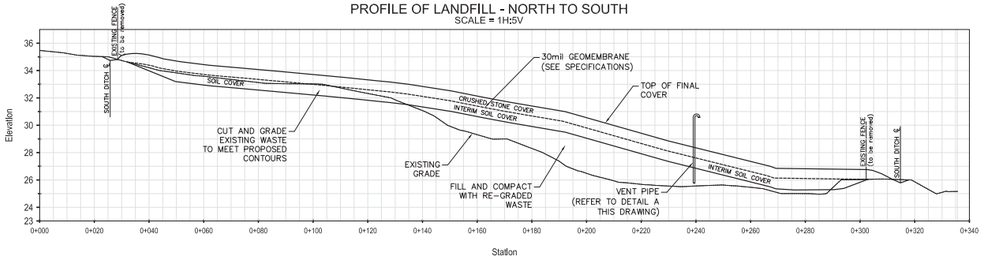

SECTION C/S-4

CROSS-SECTION OF LANDFILL - EAST TO WEST

SCALE = 1H:5V

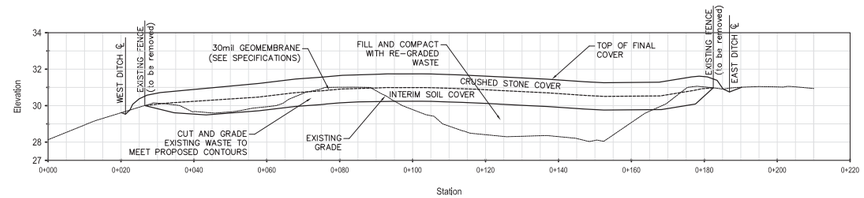

SECTION A-2/S-4

PROFILE OF LANDFILL - NORTH TO SOUTH

SCALE = 1H:5V

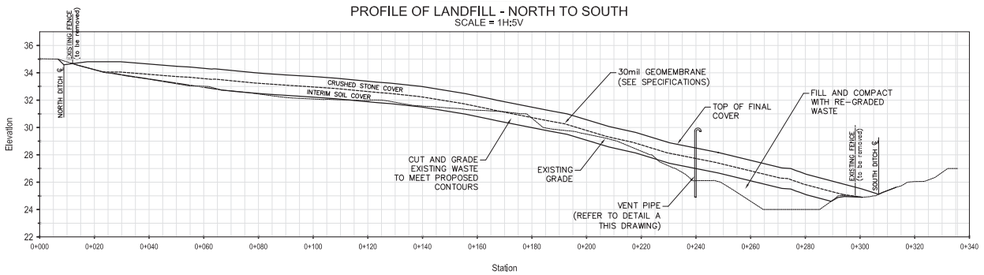

SECTION D/S-4

CROSS-SECTION OF LANDFILL - EAST TO WEST

SCALE = 1H:5V

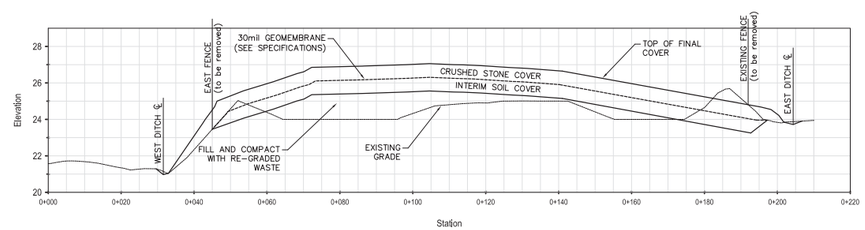

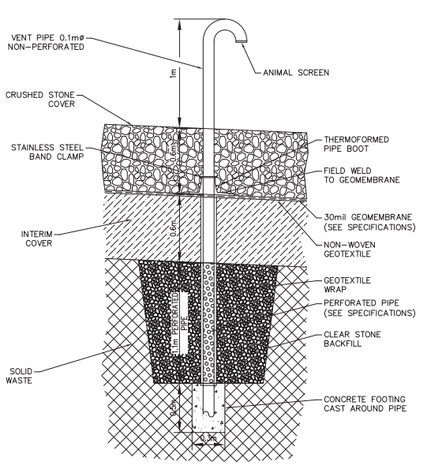

DETAIL A - LANDFILL GAS VENTILATION PIPE

SCALE = 1:25

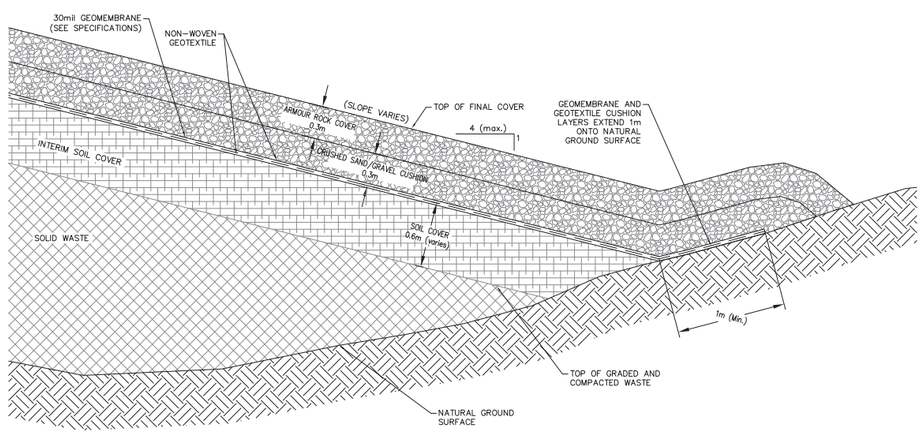

DETAIL B - EDGE OF COVER DETAIL

SCALE = 1:25

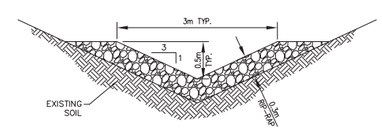

DETAIL C - DRAINAGE SWALE DETAIL

SCALE = N.T.S.

N

1 : 25

I/R	YY/MM/DD	ISSUE/REVISION DESCRIPTION	DRN	CHK	DES	ENG	IDR	APP
.	.	.	.	.	.	.	.	.
.	.	.	.	.	.	.	.	.
.	.	.	.	.	.	.	.	.
.	.	.	.	.	.	.	.	.
.	.	.	.	.	.	.	.	.
B	09/06/10	For Regulatory Approval	IL	RM	DCJ	.	.	.
A	09/03/16	For Internal Review	IL	RM	DCJ	.	.	.

PROFESSIONAL SEALS

DO NOT SCALE THIS DOCUMENT.
ALL MEASUREMENTS MUST BE OBTAINED FROM STATED DIMENSIONS.

© 2009 AECOM CANADA LTD. ALL RIGHTS RESERVED. THIS DOCUMENT IS PROTECTED BY COPYRIGHT LAW AND MAY NOT BE USED, REPRODUCED OR MODIFIED IN ANY MANNER OR FOR ANY PURPOSE EXCEPT WITH THE WRITTEN PERMISSION OF AECOM CANADA LTD. ("AECOM") OR A PARTY TO WHICH ITS COPYRIGHT HAS BEEN ASSIGNED. AECOM ACCEPTS NO RESPONSIBILITY, AND DENIES ANY LIABILITY WHATSOEVER, TO ANY PARTY THAT USES, REPRODUCES, MODIFIES, OR RELIES ON THIS DOCUMENT WITHOUT AECOM'S EXPRESS WRITTEN CONSENT.

AECOM

Profile and Cross-Section of Proposed Final Cover

Rankin Inlet Solid Waste Abandonment and Restoration Plan

PROJECT NUMBER	DRAWING NUMBER	ISSUE/REVISION
108018	Figure 9	B

FILE NAME: 108018_FIG-9_X-SECTIONS.DWG BY: