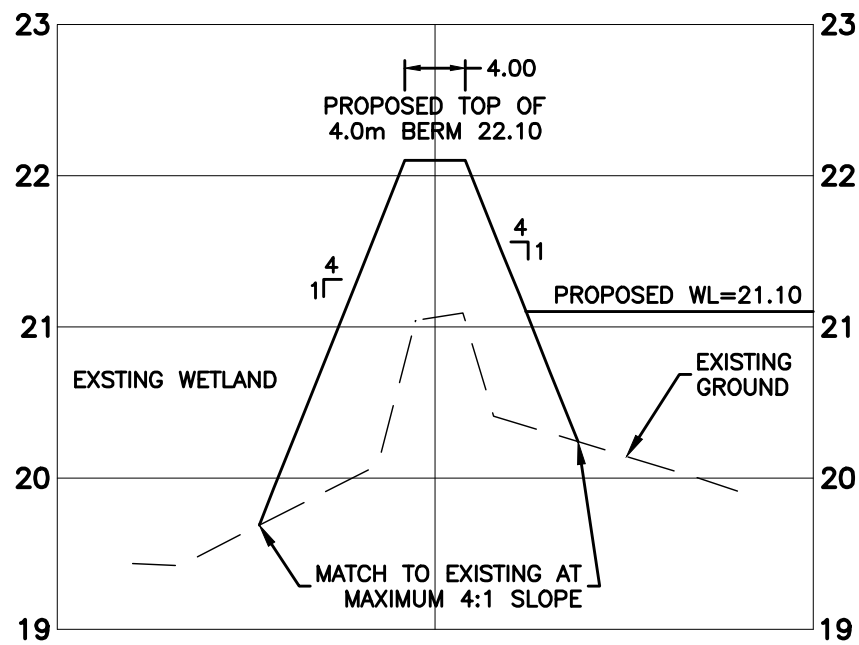
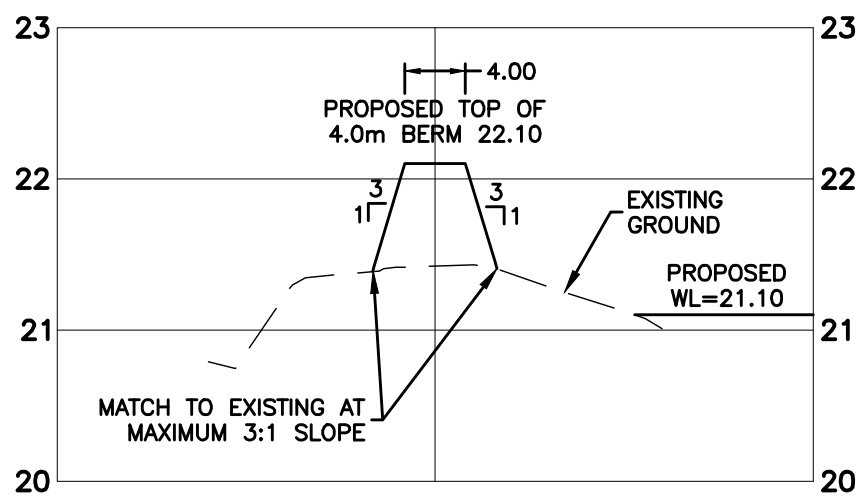


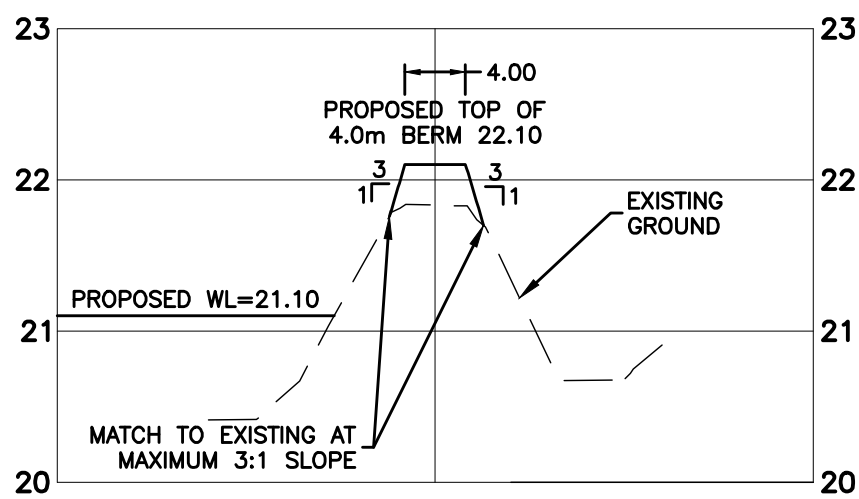
File name: \\nas001\projects\civil\engineering\services\201006-0201369-a0 - sewage lagoon wetland upgrades - whale cove - g:\drawings\06-0201369-a0.dwg  
User: jbutler  
Last Saved: 2/23/2012 2:23:09 PM  
Plotted by: butler  
Date: 2/23/2012 2:23:09 PM  
Notes: none



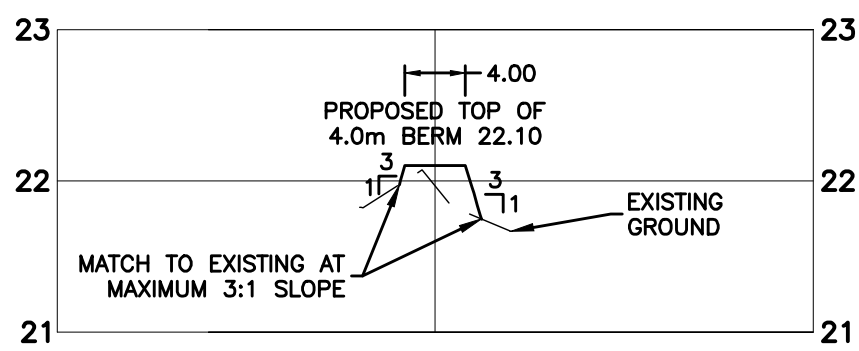
CROSS SECTION A-A  
SCALES H:1:500 V:1:50



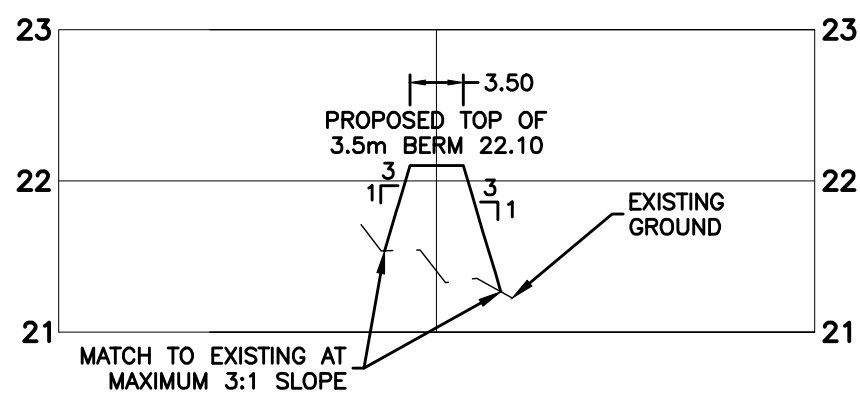
CROSS SECTION B-B  
SCALES H:1:500 V:1:50



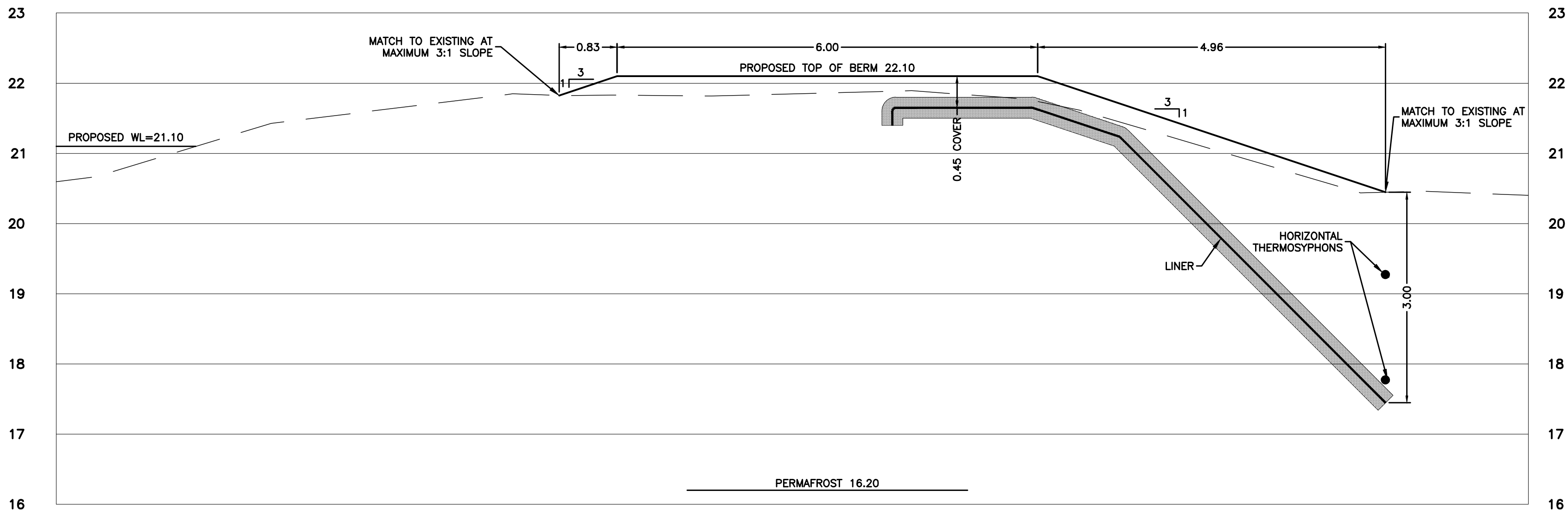
CROSS SECTION C-C  
SCALES H:1:500 V:1:50



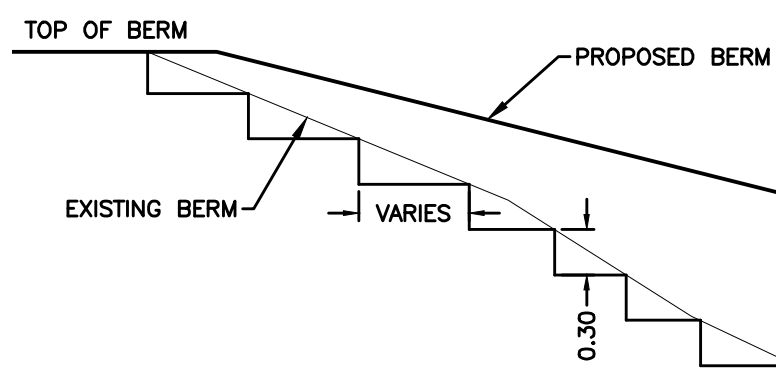
CROSS SECTION D-D  
SCALES H:1:500 V:1:50



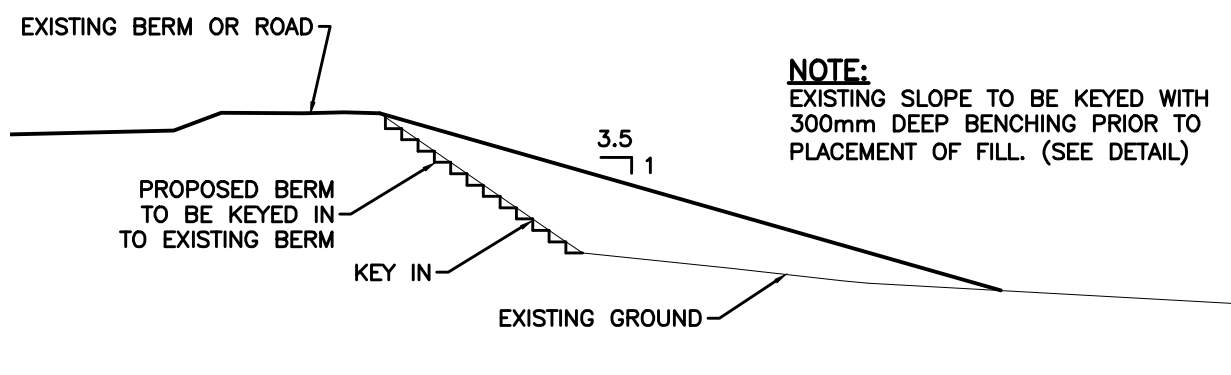
CROSS SECTION E-E  
SCALES H:1:500 V:1:50



SECTION VIEW WITH BERM LINER  
1:50

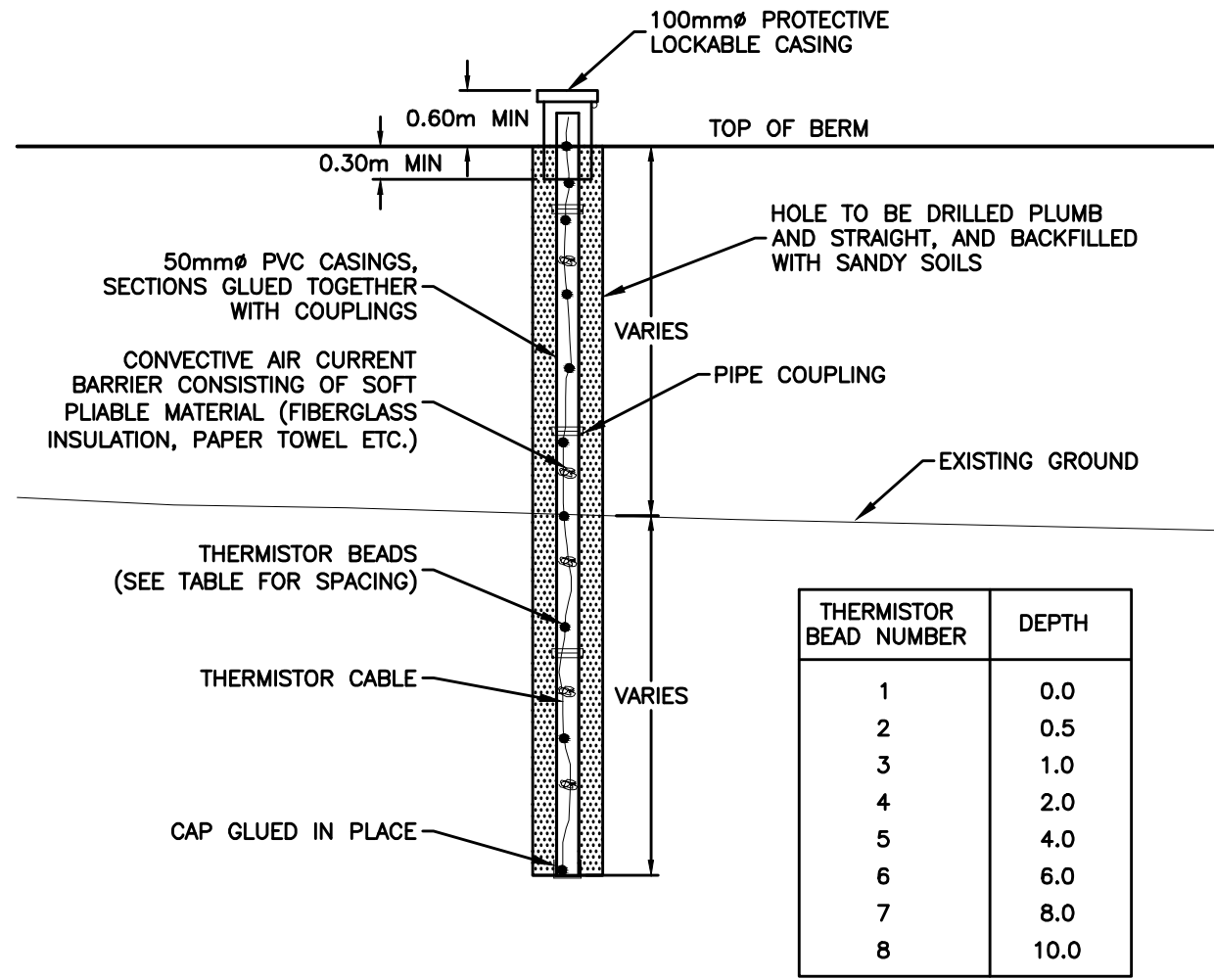


KEY IN DETAIL  
1:50

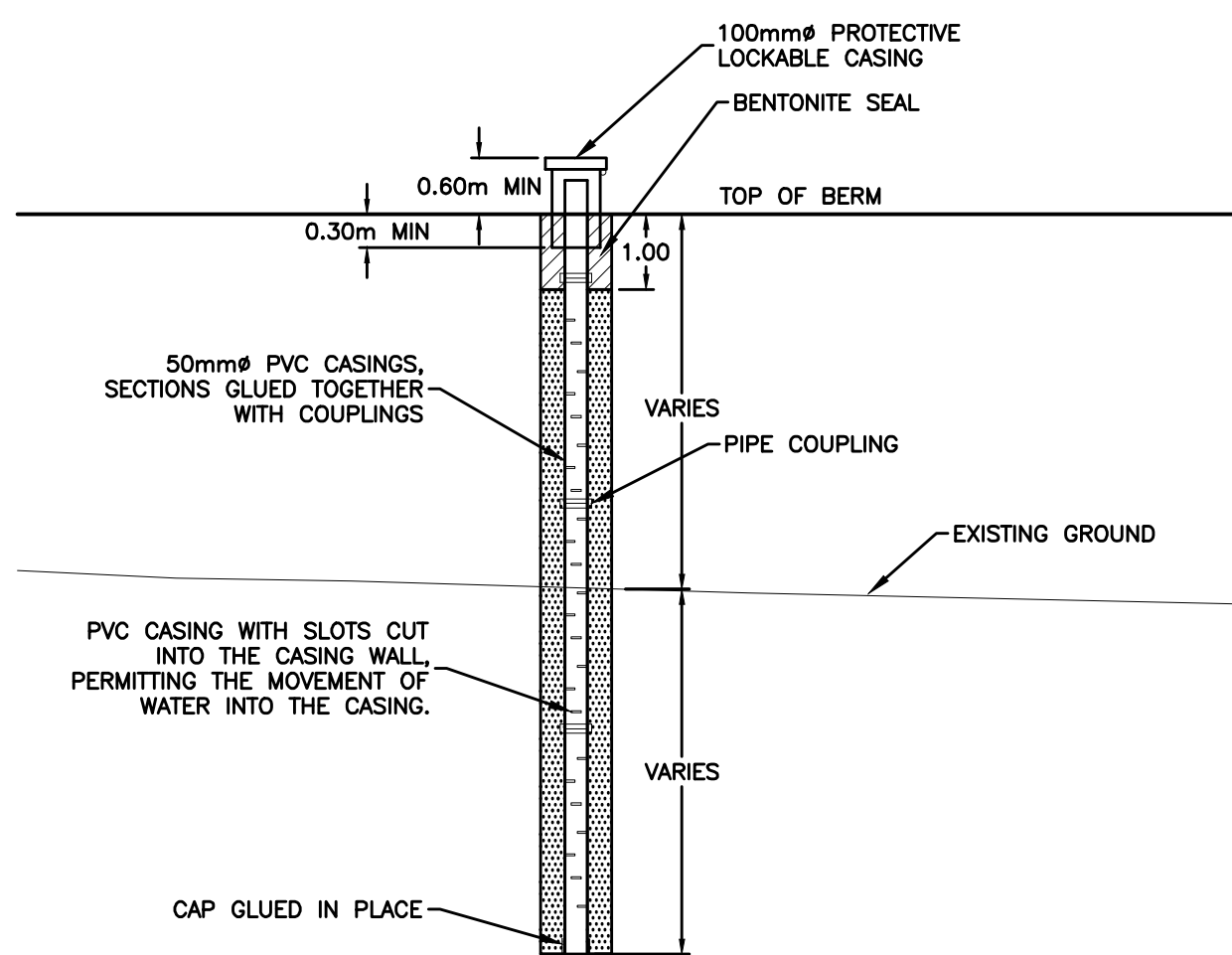


EXISTING BERM REHABILITATION SCALE  
1:200

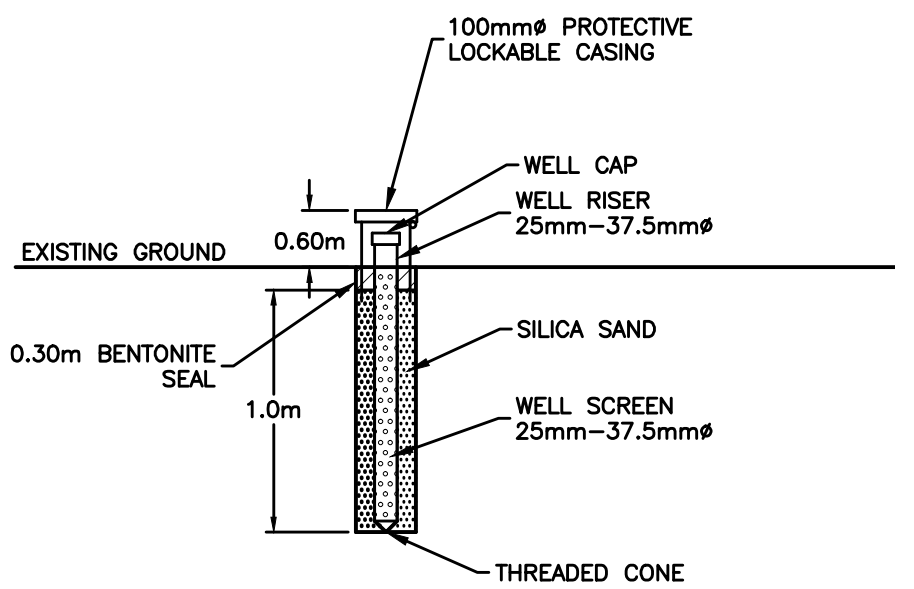
NOTE:  
EXISTING SLOPE TO BE KEYED WITH  
300mm DEEP BENCHING PRIOR TO  
PLACEMENT OF FILL. (SEE DETAIL)



THERMISTOR DETAIL  
N.T.S.



SEEPAGE MONITORING CASING DETAIL  
N.T.S.



COMPLIANCE POINT SAMPLING WELL DETAIL  
N.T.S.

NOTES

THE POSITION OF ALL POLE LINES, CONDUITS, WATERMAINS, SEWERS AND OTHER UNDERGROUND AND OVERGROUND UTILITIES AND STRUCTURES IS NOT NECESSARILY SHOWN ON THE CONTRACT DRAWINGS, AND WHERE SHOWN, THE ACCURACY OF THE POSITION OF SUCH UTILITIES AND STRUCTURES IS NOT GUARANTEED. BEFORE STARTING WORK, DETERMINE THE EXACT LOCATION OF ALL SUCH UTILITIES AND STRUCTURES AND ASSUME ALL LIABILITY FOR DAMAGE TO THEM.

PRELIMINARY  
NOT FOR CONSTRUCTION

NO.	REVISION DESCRIPTION	DATE	BY	APPD	NO.	REVISION DESCRIPTION	DATE	BY	APPD
					1	ISSUED FOR REVIEW	24/02/12	SAB	SLB

SCALE

DESIGNED BY

REVIEWED BY

CLIENT

GOVERNMENT OF NUNAVUT  
DEPARTMENT OF COMMUNITY  
AND GOVERNMENT SERVICES



exp Services Inc.  
1-877-888-1889 (Toll Free)  
2400 Supercentre Drive, Suite 100  
Ottawa, ON K2B 8P8  
Canada  
www.exp.com  
• BUILDINGS • EARTH & ENVIRONMENT • ENERGY •  
• INDUSTRIAL • INFRASTRUCTURE • SUSTAINABILITY •

BASEPLAN	S.BUTLER
DESIGN	S.DOUGLAS
CHECKED	S.DOUGLAS
CAD	S.BUTLER
PROJ. MAN.	S.BURDEN
APPROVED	

PROJECT

SEWAGE LAGOON  
WHALE COVE, NUNAVUT

DETAIL PLAN  
TRUCK DISCHARGE

PROJ. NO.

OTT-00201369A

SURVEY

DATE

FEB 2012

DRAWING NO.

WC-7