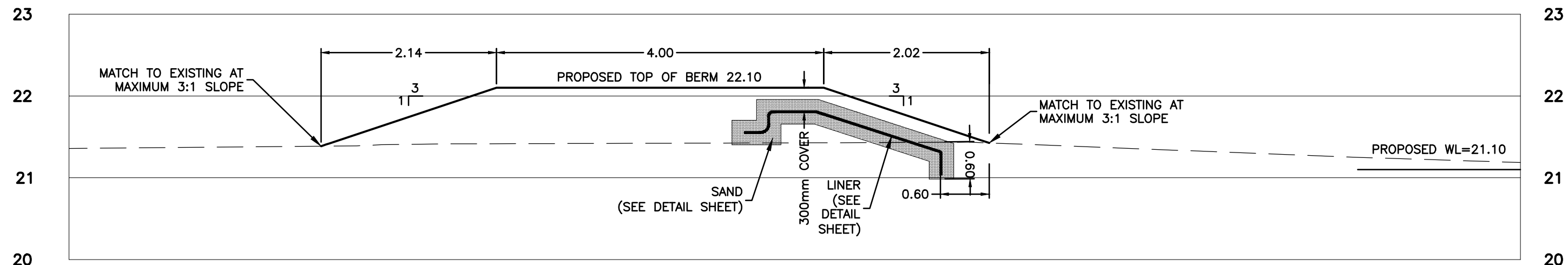
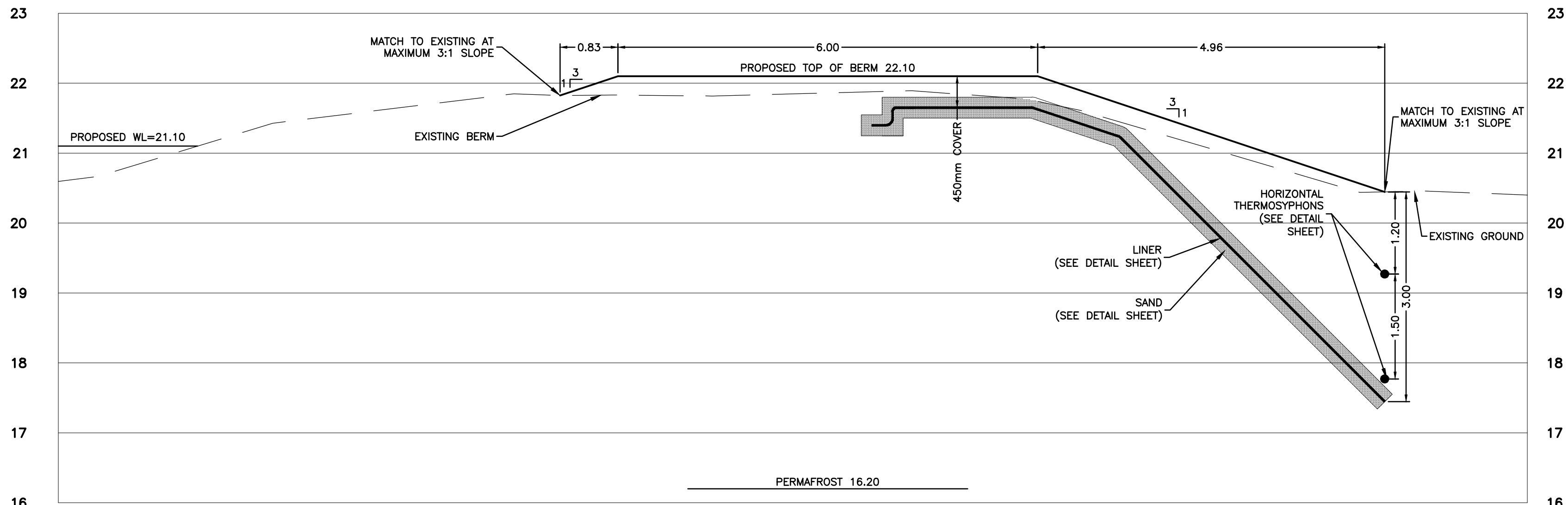


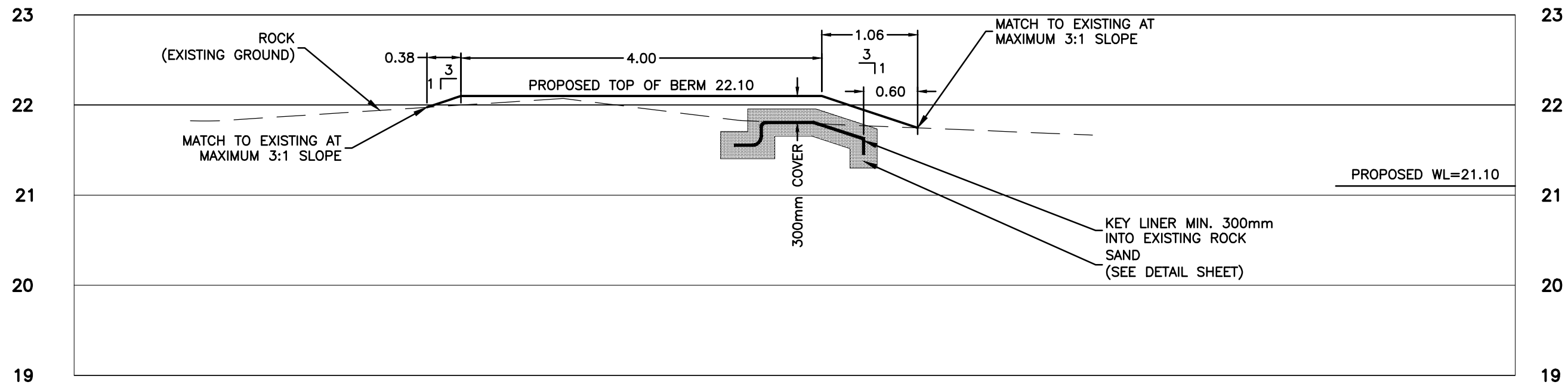
SECTION A VIEW WITH BERM LINER  
1:50



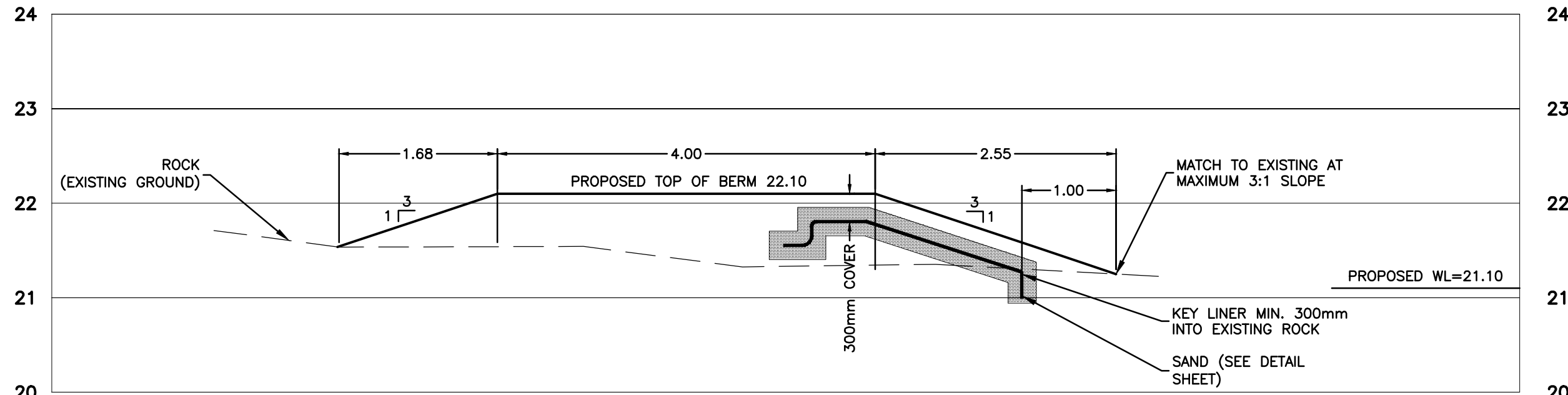
SECTION B VIEW WITH BERM LINER  
1:50



SECTION C VIEW WITH BERM LINER  
1:50



SECTION D VIEW WITH BERM LINER  
1:50



SECTION E VIEW WITH BERM LINER  
1:50

NOTES

THE POSITION OF ALL POLE LINES, CONDUITS, WATERMANS, SEWERS AND OTHER UNDERGROUND AND OVERGROUND UTILITIES AND STRUCTURES IS NOT NECESSARILY SHOWN ON THE CONTRACT DRAWINGS, AND WHERE SHOWN, THE ACCURACY OF THE POSITION OF SUCH UTILITIES AND STRUCTURES IS NOT GUARANTEED. BEFORE STARTING WORK, DETERMINE THE EXACT LOCATION OF ALL SUCH UTILITIES AND STRUCTURES AND ASSUME ALL LIABILITY FOR DAMAGE TO THEM.

NO.	REVISION DESCRIPTION	DATE	BY	APPD	NO.	REVISION DESCRIPTION	DATE	BY	APPD
					4	ISSUED FOR CONSTRUCTION	14/04/16	IPC	SLB
					3	ISSUED FOR TENDER	19/12/14	IPC	SLB
					2	ISSUED FOR TENDER	25/02/14	MCK	SLB
					1	ISSUED FOR REVIEW	24/02/12	SAB	SLB

SCALE

DESIGNED BY

REVIEWED BY

CLIENT

GOVERNMENT OF NUNAVUT  
DEPARTMENT OF COMMUNITY  
AND GOVERNMENT SERVICES



exp Services Inc.  
1-813-555-1555 | 1-813-225-7337  
2425-2425 Street Drive, Suite 100  
Ottawa, ON K2B 8K6  
Canada  
www.exp.com

• BUILDINGS • EARTH & ENVIRONMENT • ENERGY •  
• INDUSTRIAL • INFRASTRUCTURE • SUSTAINABILITY •

BASEPLAN  
DESIGN  
CHECKED  
CADD  
PROJ. MAN  
APPROVED

S.BUTLER  
S.DOUGLAS  
S.DOUGLAS  
S.BUTLER  
S.BURDEN  
S.BURDEN

PROJECT

SEWAGE LAGOON  
WHALE COVE, NUNAVUT

BERM CROSS SECTIONS

PROJ. NO.

OTT-00201369A

SURVEY

DATE

FEB 2012

DRAWING NO.

CS-1