

NWB Annual Report

Year being reported:

Select 

License No: 3BL-AWL1015

Issued Date: March 25, 2010

Expiry Date: June 20, 2015

Project Name:

Arctic Watch Lodge

Licensee:

Canadian Arctic Holidays Ltd


Mailing Address:

363 Pritchard Rd
Alcove, QC
J0X1A0

Name of Company filing Annual Report (if different from Name of Licensee please clarify relationship between the two entities, if applicable):

General Background Information on the Project (*optional):

Licence Requirements: the licensee must provide the following information in accordance with

Part B Item 2 

A summary report of water use and waste disposal activities, including, but not limited to: methods obtaining water; sewage and greywater management; drill waste management; solid and hazardous management.

Water Source(s):

Cunningham River

Water Quantity:

5

Quantity Allowable Domestic (cu.m)

3.23

Actual Quantity Used Domestic (cu.m)

Quantity Allowable Drilling (cu.m)

Total Quantity Used Drilling (cu.m)

Waste Management and/or Disposal



Solid Waste Disposal



Sewage



Drill Waste



Greywater



Hazardous



Other:

Additional Details:

Shipped to Yellowknife for disposal: household garbage 525lbs, 15 gal waste oil, 280lbs glass, 20 lbs scrap steel

A list of unauthorized discharges and a summary of follow-up actions taken.

Spill No.:

(as reported to the Spill Hot-line)

Date of Spill:

Date of Notification to an Inspector:

Additional Details: (impacts to water, mitigation measures, short/long term monitoring, etc)

Revisions to the Spill Contingency Plan

SCP submitted and approved - no revision required or proposed

Additional Details:

Revisions to the Abandonment and Restoration Plan

AR plan submitted and approved - no revision required or proposed

Additional Details:

Progressive Reclamation Work Undertaken

Additional Details (i.e., work completed and future works proposed)

Results of the Monitoring Program including:

The GPS Co-ordinates (in degrees, minutes and seconds of latitude and longitude) of location where sources of water are utilized;

Details described below

Additional Details:

74° 04.167' north, 93° 48.798' west

The GPS Co-ordinates (in degrees, minutes and seconds of latitude and longitude) of location where wastes associated with the licence are deposited;

Details described below

Additional Details:

Black water sewage sump: 74° 04.213' north, 93° 48.975'
Incinerator (wood, paper) 74° 04.392' north, 93° 48.644'
Grey water sump/leaching bed 100 m from Black water sump

Results of any additional sampling and/or analysis that was requested by an Inspector

Select 

Additional Details: (date of request, analysis of results, data attached, etc)

Any other details on water use or waste disposal requested by the Board by November 1 of the year reported.

Select 

Additional Details: (Attached or provided below)

Any responses or follow-up actions on inspection/compliance reports

Select 

Additional Details: (Dates of Report, Follow-up by the Licensee)

Any additional comments or information for the Board to consider

Date Submitted:

March 20, 2015

Submitted/Prepared by:

Richard Weber

Contact Information:

Tel: 819 459 1794

Fax:

email: mail@arcticwatch.ca

]





]

]

]

]

of
waste



each



each



r

being