

Nunavut Water Board

Standard Form for Annual Reporting Requirements of NWB2 Exploration Water Licenses

Under the terms of your water licence issued by the Nunavut Water Board ("NWB") for the use of water and the disposal of waste into water associated with mineral exploration (NWB2 Licenses), Licensees are required to submit to the NWB an Annual Report no later than March 31st of the year following the calendar year being reported.

In order to aid the Licensee with the preparation of the Annual Report and facilitate its review by the NWB, Licensees are **required** to use the following form.

Recommendation and Helpful tips for use:

Metric units shall be used to report any relevant data.

How to Add additional space within Text boxes - Right click mouse on the row number (directly to the left of your screen) which falls within the text box range and click insert. **Do not drag or drop text box to modify size of the text box because formatting will not be maintained and data will be lost.** If you have large amounts of data recommend adding additional worksheets. Go to the help menu for assistance.

Electronic versions should be submitted in Adobe to ensure protection of your information. If you do not have shortcut keys to save as a PDF. Go to print menu . Choose to print "Entire Worksheet" then select printer option Adobe PDF and you will be prompted to save the document as a PDF document. Reminder ensure you have saved your document in Excel so that future changes can be made.

Modify the Header - Select "View" then "Header" from the main menu. Select "Custom Header" and change to reflect the valid Water Licence No.

Textboxes denoted with * are optional.

Annual Reports shall be submitted by either fax, mail or email in adobe acrobat or Excel format to:

Nunavut Water Board
c/o Manager of Licensing
P.O. Box 119
Gjoa Haven, NU X0B 1J0
Tel: 867-360-6338
Fax: 867-360-6369
Email: licensing@nunavutwaterboard.org

NWB Annual Report

Year being reported:

Select ▼

2018

License No: 7BL-ENN0914

Issued Date: March 1, 2018

Expiry Date: March 1, 2027

Project Name: Arctic Haven Lodge

Licensee: Canadian Arctic Holidays Ltd

Mailing Address:

Box 1252 Yellowknife
NT
X1A 2N9

Name of Company filing Annual Report (if different from Name of Licensee please clarify relationship between the two entities, if applicable):

Canadian Arctic Holidays operates Arctic Haven Lodge on Ennadai Lake

General Background Information on the Project (*optional):

Licence Requirements: the licensee must provide the following information in accordance with

Part B ▼ Item 2 ▼

A summary report of water use and waste disposal activities, including, but not limited to: method obtaining water; sewage and greywater management; drill waste management; solid and hazardous management.

Water Source(s):

Ennadai Lake

Water Quantity:

4

Quantity Allowable Domestic (cu.m)

3.7 per day

Actual Quantity Used Domestic (cu.m)

Quantity Allowable Drilling (cu.m)

Total Quantity Used Drilling (cu.m)

Waste Management and/or Disposal

☒ Solid Waste Disposal☒ Sewage☐ Drill Waste☒ Greywater☐ Hazardous☐ Other:

Additional Details:

Shipped to Yellowknife for disposal: household garbage and waste metal 534 kg, 272kg glass. Empty fuel drums sent to Points North SA

A list of unauthorized discharges and a summary of follow-up actions taken.Spill No.: (as reported to the Spill Hot-line)Date of Spill: Date of Notification to an Inspector:

Additional Details: (impacts to water, mitigation measures, short/long term monitoring, etc)

Revisions to the Spill Contingency PlanSCP submitted and approved – no revision required or proposed

Additional Details:

Revisions to the Abandonment and Restoration PlanAR plan submitted and approved – no revision required or proposed

Additional Details:

Progressive Reclamation Work Undertaken

Additional Details (i.e., work completed and future works proposed)

Results of the Monitoring Program including:**The GPS Co-ordinates (in degrees, minutes and seconds of latitude and longitude) of location where sources of water are utilized;**Details described below

Additional Details:

The GPS Co-ordinates (in degrees, minutes and seconds of latitude and longitude) of location where wastes associated with the licence are deposited;Details described below

Additional Details:

Incinerator 101 60° 46' 00" north, 101° 41' 32" west

Results of any additional sampling and/or analysis that was requested by an Inspector

No additional sampling requested by an Inspector or the Board ☐

Additional Details: (date of request, analysis of results, data attached, etc)

Any other details on water use or waste disposal requested by the Board by November 1 of the year reported.

No additional sampling requested by an Inspector or the Board ☐

Additional Details: (Attached or provided below)

Any responses or follow-up actions on inspection/compliance reports

No inspection and/or compliance report issued by INAC ☐

Additional Details: (Dates of Report, Follow-up by the Licensee)

Any additional comments or information for the Board to consider

The lodge was occupied by a small group of caretakers and workers from May to Aug. Generally between 2 to 6 people using less than 1 cubic meter per day. The lodge operated with clients from mid-August to Sept 20th, 2018. The quantity of 3.7 cubic meters per day was during the period with clients.

Date Submitted:

February 7, 2018

Submitted/Prepared by:

Richard Weber

Contact Information:

Tel: 819 459 1794

Fax:

email: richard@arcticwatch.ca

]

]





]

]

]

s of
is waste

|



f each



f each



|

tor

ar being

|

GPS Coordinates for water sources utilized

[illegible]

GPS Locations of areas of waste disposal

[illegible]