






NUNAVUT NUKKIKSAUTIIT CORPORATION

IQALUIT
NUKKIKSAUTIIT PROJECT

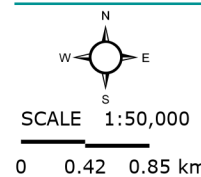
PROPOSED WATER EXTRACTION LOCATIONS

FIGURE 1

-  Camp Location
-  Proposed Water Extraction Location
-  Potential Access Roads
-  Dam
-  Reservoir

MAP DRAWING INFORMATION DATA
PROVIDED BY: NUNAVUT NUKKIKSAUTIIT
CORPORATION, GOVERNMENT OF
NUNAVUT, NATURAL RESOURCES CANADA,
DILLON CONSULTING LIMITED, ECOLOGIC
CONSULTANTS LIMITED

MAP CREATED BY: -EES
MAP CHECKED BY: -MR
MAP PROJECTION: NAD 1983 CSRS
UTM ZONE 19N



PROJECT: 25-1319
STATUS: DRAFT
DATE: 2026-02-12

