




October 16, 2003

Phyllis Beaulieu
Licensing Administrator
Nunavut Water Board
P.O. Box 119
Gjoa Haven, NU X0B 1J0



INTERNAL	
PC	DP
MA	
FO	
LA	
BS	
ST	
TA1	
TA2	
RC	
ED	
CH	
BRD	
EXT.	

Re: Application for Water Licence, CAM-3, Shepherd Bay Project-Nasittuq Corp.
NIRB: #03DN117 NWB: #NWB5\$HE

Enclosed is the completed NIRB Screening Decision Report for the application for a water licence for water use and waste disposal at CAM-3, Shepherd Bay, NU.


NIRB has screened this application for ecosystemic and socio-economic impacts of the proposal.

NIRB's indication to the Minister is:

The decision of the Board in this case is 12.4.4(a) the proposal may be processed without a review under Part 5 or 6; NIRB may recommend specific terms and conditions to be attached to any approval, reflecting the primary objectives set out in Section 12.2.5;

Please contact Stephanie Briscoe, Executive Director at (867) 983-2593 if you have any questions about the Screening Report.

Yours truly,


Jorgen Komak
Environmental Assessment

Jorgen Komak
Environmental Assessment Officer
Nunavut Impact Review Board
P.O. Box 2379
Cambridge Bay, NU X0B 0C0
Tel: (867) 983-2593 Fax: (867) 983-2574
Toll Free: 1-866-233-3033

The decision of the Board in this case is 12.4.4 (a) **the proposal may be processed without a review under Part 5 or 6; NIRB may recommend specific terms and conditions to be attached to any approval, reflecting the primary objectives set out in Section 12.2.5;**

Reasons for Decision:

NIRB's decision is based on specific considerations that reflect the primary objectives of the Land Claims Agreement. Our considerations in making this decision included:

- impact to water quality, aquatic habitat, wildlife and fish populations;
- storage and disposal of chemicals, fuel, garbage, sewage, and gray water, and impact of these on the ecosystem;

Terms and Conditions:

That the terms and conditions attached to this screening report will apply.

Water

1. The Licensee shall ensure that fresh water for domestic purposes is obtained from Windy Lake.
2. The Licensee shall ensure that all water intake hoses are equipped with a screen with an appropriate mesh size to ensure that there is no entrapment of fish.
3. If operations require water in sufficient volume that the source waterbody may be drawn down, please submit details (volume required, size of waterbody, etc.) to DFO for review. DFO does not recommend the use of streams as a water source.

Fuel and Chemical Storage

4. The Licensee shall ensure that fuel storage containers are not located within thirty-one (31) metres of the ordinary high water mark of any body of water.
5. The Licensee shall ensure that any chemicals, fuels or wastes associated with the project do not spread to the surrounding lands or enter into any water body.
6. The Licensee shall take all reasonable precautions to prevent the possibility of migration of spilled petroleum fuel or chemicals over the ground surface.
7. The Licensee shall examine all fuel and chemical storage containers daily for leaks. All leaks should be prepared immediately.
8. The Licensee shall seal all container outlets except the outlet currently in use.
9. The Licensee shall mark all fuel containers with the Licensee's name.
10. The Licensee shall dispose of all combustible waste petroleum products by incineration and removal from the site.
11. The Licensee shall have an approved emergency response and spill contingency plans in place prior to the commencement of the operation.
12. The Licensee shall immediately report all spills of petroleum and hazardous chemicals to the twenty-four (24) hour spill report line at (867) 920-8130.

Waste Disposal

13. The Licensee shall not discharge or deposit any refuse substances or other waste materials in any body of water, or on the banks thereof, which will impair the quality of the waters of the natural environment.
14. The Licensee, prior to the discharge of fluids from any sump, shall carry out an analysis of the fluid in a manner prescribed by the NWB.
15. The Licensee shall treat greywater and sewage according to the terms and conditions outlined in the NWB approval.
16. The Licensee shall incinerate all combustible and food wastes daily. The Licensee shall use as a minimum incineration method a 45 gallon drum modified to form a more efficient incinerator.
17. The Licensee shall keep all garbage and debris in a covered metal container until disposed of.
18. The Licensee shall ensure that all wastes generated through the course of the operation are backhauled and disposed of in an approved dumpsite.
19. The Licensee shall deposit all scrap metal, discarded machinery and parts, barrels and kegs, at an approved disposal site.

Wildlife

20. The Licensee shall ensure that there is no damage to wildlife habitat in conducting this operation.
21. The Licensee shall not feed wildlife.
22. That the Licensee shall ensure that there is no hunting by employees of the company or any contractors hired.
23. The Licensee shall ensure compliance with Section 36 of the Fisheries Act, which requires that no person shall deposit or permit the deposit of a deleterious substance on any type in water frequented by fish or in any place under any conditions where the deleterious substance may enter such a water body.
24. The harmful alteration, disruption or destruction of fish habitat is prohibited under Section 35 of the Fisheries Act. No construction or disturbance of any stream/lake bed or banks of any definable watercourse is permitted unless authorized by DFO.

Environmental

25. The Licensee shall ensure that the land use area is kept clean and tidy at all times.
26. The Licensee shall not do anything that will cause erosion of the banks of any body of water on or adjacent to the land and shall provide necessary controls to prevent such erosion.
27. The Licensee shall be required to undertake any corrective measures in the event of any damage to the land or water as a result of the Licensee's operation.
28. The Licensee shall adopt such measures as required to control erosion by surface disturbance.
29. Energy diffusers, plastic sheeting, filter cloth and/or straw bales should be installed as required to provide filtering and avoid scouring and sedimentation at the outfall area.

Structure & Storage Facilities

30. Any stockpiled or permanently removed materials should be stored and stabilized away from any watercourse.
31. The Licensee shall locate all structures and storage facilities on gravel, sand or other durable land.
32. The Licensee may only stockpile in areas designated
33. The Licensee shall use existing housing and operational facilities.

Archaeological Sites

34. The Permittee shall follow all terms and conditions for the protection and restoration of archaeological resources as outlined by the Department of Culture, Language, Elders and Youths (CLEY) in attached letter.

Reclamation

35. The Licensee shall complete all clean-up and restoration of the lands used prior to the expiry date of the permit.
36. The Licensee shall undertake ongoing restoration for any land or improvements which are no longer required for the Licensee's operation on the land.


Other Recommendations

1. NIRB would like to encourage the proponent to hire local people and services, to the extent possible.
2. Any amendment requests deemed by NIRB to be outside the original scope of the project will be considered a new project.
3. The Environmental Protection Branch (DOE), Department of Fisheries and Oceans (DFO), Nunavut Impact Review Board (NIRB), and the Nunavut Water Board (NWB) should be advised of any material changes to plans or operating conditions associated with the project.

Validity of Land Claims Agreement**Section 2.12.2**

Where there is any inconsistency or conflict between any federal, territorial and local government laws, and the Agreement, the Agreement shall prevail to the extent of the inconsistency or conflict.

Dated Oct 16/03 at Arviat, NU


Elizabeth Copland, Chairperson



ARCHAEOLOGICAL AND PALAEOONTOLOGICAL RESOURCES TERMS AND CONDITIONS FOR LAND USE PERMIT HOLDERS

BACKGROUND

Archaeology

As stated in Article 33 of the Nunavut Land Claims Agreement:

The archaeological record of the Inuit of Nunavut is a record of Inuit use and occupancy of lands and resources through time. The evidence associated with their use and occupancy represents a cultural, historical and ethnographic heritage of Inuit society and, as such, Government recognizes that Inuit have a special relationship with such evidence, which shall be expressed in terms of special rights and responsibilities. [33.2.1]

The archaeological record of Nunavut is of spiritual, cultural, religious and educational importance to Inuit. Accordingly, the identification, protection and conservation of archaeological sites and specimens and the interpretation of the archaeological record is of primary importance to Inuit and their involvement is both desirable and necessary. [33.2.2]

In recognition of the cultural, spiritual and religious importance of certain areas in Nunavut to Inuit, Inuit have special rights and interests in these areas as defined by Article 33 of the Nunavut Land Claims Agreement. [33.2.5]

Palaeontology

Under the Nunavut Act¹, the federal government can make regulations for the protection, care and preservation of palaeontological sites and specimens in Nunavut. Under the *Nunavut Archaeological and Palaeontological Sites Regulations*², it is illegal to alter or disturb any palaeontological site in Nunavut unless permission is first granted through the permitting process.

Definitions

As defined in the *Nunavut Archaeological and Palaeontological Sites Regulations*, the following definitions apply:

"archaeological site" means a place where an archaeological artifact is found.

¹ s. 51(1)

² P.C. 2001-1111 14 June, 2001

"archaeological artifact" means any tangible evidence of human activity that is more than 50 years old and in respect of which an unbroken chain of possession or regular pattern of usage cannot be demonstrated, and includes a Denesuline archaeological specimen referred to in section 40.4.9 of the Nunavut Land Claims Agreement.

"palaeontological site" means a site where a fossil is found.

"fossil" includes:

- (a) natural casts
- (b) preserved tracks, coprolites and plant remains; and
- (c) the preserved shells and exoskeletons of invertebrates and the eggs, teeth and bones of vertebrates.

Terms and Conditions

- 1) The permittee shall not operate any vehicle over a known or suspected archaeological or palaeontological site.
- 2) The permittee shall not remove, disturb, or displace any archaeological artifact or site, or any fossil or palaeontological site.
- 3) The permittee shall immediately contact the Department of Culture, Language, Elders and Youth (867) 934-2033 or (867) 975-5500 should an archaeological site or specimen, or a palaeontological site or fossil be encountered or disturbed by any land use activity.
- 4) The permittee shall immediately cease any activity that disturbs an archaeological or palaeontological site encountered during the course of a land use operation, until permitted to proceed with the authorization of the Department of Culture, Language, Elders and Youth, Government of Nunavut.
- 5) The permittee shall follow the direction of the Department of Culture, Language, Elders and Youth and DIAND in restoring disturbed archaeological or palaeontological sites to an acceptable condition.
- 6) The permittee shall provide all information requested by the Department of Culture, Language, Elders and Youth concerning all archaeological sites or artifacts and all palaeontological sites and fossils encountered in the course of any land use activity.
- 7) The permittee shall make best efforts to ensure that all persons working under authority of the permit are aware of these conditions concerning archaeological sites and artifacts, and palaeontological sites and fossils.
- 8) The permittee shall avoid the known archaeological and/or palaeontological sites listed in Attachment 1.

9) The permittee shall have an archaeologist or palaeontologist perform the following functions, as required by the Department of Culture, Language, Elders and Youth:

- a) survey
- b) inventory and documentation of the archaeological or palaeontological resources of the land use area
- c) assessment of potential for damage to archaeological or palaeontological sites
- d) mitigation
- e) marking boundaries of archaeological or palaeontological sites
- f) site restoration

The Department of Culture, Language, Elders and Youth shall authorize by way of a Nunavut Archaeologist Permit or a Nunavut Palaeontologist Permit, all procedures subsumed under the above operations.

Fisheries
and OceansPêches
et OcéansFish Habitat Management
P.O. Box 358
Iqaluit, Nunavut
X0A 0H0

Your file / Votre référence:

NIRB: 03DN117

NWB: NWB55SHE

Our file / Notre référence:

NU-03-0162

September 29, 2003

Maj. A. Cameron
North Warning System Office
c/o National Defence Headquarters
101 Colonel By Drive
Ottawa, ON
K1A 0K2
Fax: (613) 998-9261**RE: Water Licence Renewal – CAM-3 Shepherd Bay Project DEW Line Site**

Dear Maj. Cameron:

The Department of Fisheries and Oceans – Eastern Arctic Area (DFO) received the above-mentioned project proposal, submitted on your behalf by the Nunavut Impact Review Board (NIRB). To expedite future correspondence or inquiries, please refer to your file number when you contact us.

File #: NU-03-0162

As outlined in the following plans:

- *Water Licence Application Form* submitted to the Nunavut Water Board (NWB) and dated August 13, 2003
- *Exploration/Remote Camp Supplementary Questionnaire* submitted to NWB on August 13, 2003 with attached site plans, project description, and Spill Contingency Plan

It is our understanding that works associated with your water licence renewal include the following:

- The use of approximately 16,000 litres of water per year pumped from Water Lake for domestic purposes
- The water intake in Water Lake is equipped with a mesh screen
- Wastes created on site and treatment/disposal methods are as follows:
 - Sewage Incinolets
 - Solid Waste Burn in bin and landfill
 - Hazardous Retrograde to licensed disposal facility
 - Bulky Items/Scrap Metal Stockpile and retrograde
 - Waste oil Retrograde to licensed disposal facility
 - Greywater Controlled discharge at designated location(s) on site

Canada

- The premise is not manned all year round; there are four scheduled maintenance trips to the station each year comprised of a four-person crew for a duration of four days
- Major maintenance projects resulting in a higher occupancy rate at the station may occur once every two to three years; unplanned corrective maintenance trips to the station during the year may be required from time to time, but rarely include an overnight stay
- From 1989 to 1995, the station was fully manned with an average occupancy of 15 persons year round; since 1995, the station has been an unmanned facility
- Leachate monitoring will be done at the proposed outfall area; effluent quality will be assessed based on the *Guidelines for Effluent Quality and Wastewater Treatment at Federal Establishments*

If these plans have changed since the time of your submission, the advice provided in this letter may not be applicable to your circumstances and you should consult with us to determine if further review is required.

Field operations in or near water may result in the harmful alteration, disruption or destruction of fish habitat (HADD), which is prohibited under Section 35 of the *Fisheries Act*. The following mitigation measures are intended to prevent any potentially harmful impacts to fish and fish habitat resulting from your proposed works:

1. If operations require water in sufficient volume that the source waterbody may be drawn down, please submit details (volume required, size of waterbody, etc.) to DFO for review. DFO does not recommend the use of streams as a water source.
2. The intake pipe in Water Lake should be screened and maintained according to the *Freshwater Intake End-of-pipe Fish Screen Guideline* (DFO 1995), available upon request.
3. Any stockpiled or permanently removed materials should be stored and stabilized away from any watercourse.
4. Erosion of disturbed surfaces should be controlled with proper revegetation. All disturbed areas should be stabilized and re-vegetated as required upon the completion of work and restored to a pre-disturbed state or better. Until revegetation is complete, temporary erosion control practices (e.g., silt fences, bales) may be required to effectively control sediment.
5. Energy diffusers, plastic sheeting, filter cloth and/or straw bales should be installed as required to provide filtering and avoid scouring and sedimentation at the outfall area.

With the additional measures outlined above, the proposed work will not likely result in HADD, which is prohibited unless authorized by DFO.

Pursuant to Section 35(1) of the *Fisheries Act*, it is unlawful to conduct any work or undertaking that results in the harmful alteration, disruption or destruction of fish habitat (HADD). In this regard, please note that this Letter of Advice is intended to provide recommendations to the proponent, to ensure that the proposed works are conducted in such a manner that adverse impacts to fish habitat are avoided. This is not an Authorization under Section 35(2) of the *Fisheries Act* to conduct works that will result in HADD. If harmful alteration, disruption or destruction of fish habitat occurs as a result of failure to follow the mitigation measures outlined in your plans and this Letter of Advice, contravention of Section 35(1) of the *Fisheries Act* could occur.

Also, please be aware that pursuant to Section 36(3) of the *Fisheries Act*, it is unlawful to deposit any deleterious substance, including sediment, into waters frequented by fish. To prevent any such deposit, the following mitigation measures should also be incorporated into your plans:

1. All materials and equipment used for the purpose of site preparation and project completion should be operated and stored in a manner that prevents any deleterious substance (e.g., petroleum products, debris, etc.) from entering the water.
2. The cleaning, fuelling and servicing of equipment should be conducted in an area from which spills and wash water will not enter any waterbody. This may include the use of berms or dykes and suitable setback distances (100 metres where conditions allow).

All spills of oil, fuel, or other deleterious material should be reported immediately to the 24-Hour Spill Line at (867) 920-8130. In addition, pursuant to Section 38(5) of the *Fisheries Act*, you are required to take all reasonable measures to prevent, counteract, mitigate or remedy any adverse effects that result, or may reasonably be expected to result from any such occurrence.

Please note that this letter of advice does not release you from the responsibility for obtaining any other approvals that may be required under federal, territorial or municipal legislation.

If you have any questions concerning the measures listed, or should there be any changes to the proposed work, please contact me directly at (867) 979-8011.

Sincerely,

Jennifer McCarthy
A/Impact Assessment Biologist
Fish Habitat Management
Department of Fisheries and Oceans- Eastern Arctic Area

c.c. G. Joudrey (NIRB)
P. Beaulieu (NWB)
D. Zawadski (DFO)



Environment
Canada

Environnement
Canada

Environmental Protection Branch
Olmugluk Building 968 P.O. Box 1870
Iqaluit, NU X0A 0H0
Tel: (867) 975-4639
Fax: (867) 975-4645

October 8, 2003

Our file: 4715 000 012

Jorgen Komak
Environmental Assessment Officer
Nunavut Impact Review Board
P.O. Box 2379
Cambridge Bay, NU X0b 0C0
Tel: (867) 983-2593
Fax: (867) 983-2594

Via Facsimile

RE: NIRB 03DN117 – Nassittuq Corp. - CAM-3 Shepherd Bay Project

On behalf of Environment Canada (EC), I have reviewed the information submitted with the above-mentioned application. The following specialist advice has been provided pursuant to Environment Canada's mandated responsibilities for the enforcement of the *Canadian Environmental Protection Act*, Section 36(3) of the *Fisheries Act*, the *Migratory Birds Convention Act*, and the *Species at Risk Act*.

Nassittuq Corp. has applied for a water license application in order to allow for the Shepherd Bay Auxiliary Radar Station (CAM-3) to continue to be used as a Long Range Radar (LRR) station. From 1989 through 1995 the station was fully manned with an average occupancy of 15 persons all year round. However, since 1995, the station has operated as an unmanned facility, with the exception of scheduled maintenance trips and unplanned corrective maintenance trips. The CAM-3 station is located on the western shore of the Boothia Peninsula, approximately 100 km north of Spence Bay and 100 km west of Gjoa Haven.

As the proponent freely recognizes, the site in question is a very productive area for migratory birds and shorebirds and waterfowl frequently nest in and around the station. Environment Canada would like to draw the proponent's attention to section 6(a) of the *Migratory Birds Regulations* that states that nests or eggs of migratory birds should not be disturbed or destroyed. If the proponent plans on doing construction on the station, the construction should be undertaken outside the breeding season (i.e. before May 15 or after August 15) in any year.

Environment Canada requires the following information in order to facilitate the review of this application:

- A map indicating the location of the monitoring points for the leachate monitoring that is to be completed at the proposed outfall area, as well as the location of the proposed outfall area.
- Once available, the progressive and final abandonment and restoration plans for the site.
- The location of all sumps which are to be used for the disposal of camp greywater, including their location in relation to water, their expected capacity, and freeboard.
- Is the landfill referred to in the application an existing landfill, or is a new one to be constructed for the project?
- The site plan maps included with the application indicate the presence of a sewer line (Figure E-1, Sheet 3 of 3). Environment Canada requests clarification as to the purpose of this line given that the project is to utilize incinerators for the disposal of sewage and sumps for the disposal of camp greywater.

Canada



Environment Canada recommends that the following conditions be applied throughout all stages of the project:

- The proponent shall not deposit, nor permit the deposit of any fuel, chemicals, wastes or sediment into any water body. According to the Fisheries Act, Section 36(3), the deposition of deleterious substances of any type in water frequented by fish, or in any place under any conditions where the deleterious substance, or any other deleterious substance that results from the deposit of the deleterious substance, may enter any such water, is prohibited.
- If any construction debris is generated during the course of the project, EC recommends that the proponent take measures to ensure that such materials do not result in void spaces in the landfill.
- The proponent shall ensure that all spills are documented and reported to the NWT 24 hour Spill Line at (867) 920-8130.
- Given the large amount of fuel to be stored on site, EC recommends the use of secondary containment, such as self-supporting Insta-birms.
- All fuel storage areas shall be located above the high water mark and in such a manner as to prevent the contents from entering any waterbody frequented by fish.
- All sumps are to be located above the high water mark and in such a manner as to prevent the contents from entering any water frequented by fish. Further, all sumps shall be backfilled and contoured to match the existing landscape upon completion of the project.
- The proponent shall ensure that all hazardous materials, including waste oil, receive proper treatment and disposal at an approved facility.
- Environment Canada recommends that drip pans, or other similar preventative measures, be used when refueling equipment on site.

If there are any changes in the proposed project, EC should be notified, as further review may be necessary. Please do not hesitate to contact me with any questions or comments with regards to the foregoing at (867) 875-4639 or by email at colette.meloche@ec.gc.ca.

Yours truly,


Colette Meloche
Environmental Assessment Specialist

cc: (Mike Fournier, Northern Environmental Assessment Coordinator, Environment Canada, Yellowknife)
(Vanessa Charlwood, Canadian Wildlife Services, Environment Canada, Yellowknife)

From: [nirb info](#)
To: [Leslie, Alaina](#)
Cc: [NWS-Environment](#); [William Wyman](#)
Subject: RE: [EXTERNAL] Screening for Water Licence Amendment 8BC-SHE1929
Date: January 29, 2025 4:52:08 PM

Hi Alaina,

Thank you for your inquiry. Based on the Nunavut Planning Commission's referral, your team is exempt from screening by the NIRB.

If you have any other questions or concerns, please contact the NIRB's Public Registry Coordinator's at info@nirb.ca or call toll-free at 1-866-233-3033.

Best regards,

Cassel Kapolak
Manager, Public Registry

Nunavut Impact Review Board
P.O. Box 1360 (29 Mitik)
Cambridge Bay, NU, X0B 0C0
Phone: 867-983-4600
Toll Free: 1-866-233-3033
Fax: 867-983-2594
E-mail: info@nirb.ca
Web: www.nirb.ca

From: Leslie, Alaina <alaina.leslie@nasittuq.com>
Sent: January 23, 2025 11:03 AM
To: nirb info <info@nirb.ca>
Cc: NWS-Environment <nws-environment@nasittuq.com>; William Wyman <william.wyman@forces.gc.ca>
Subject: [EXTERNAL] Screening for Water Licence Amendment 8BC-SHE1929



IRONSCALES couldn't recognize this email as this is the first time you received an email from this sender alaina.leslie@nasittuq.com

CAUTION: This email originated from outside of the organization. Do not click links, open attachments or follow direction, unless you recognize the sender and know the content is safe.

Hello,

We are submitting an amendment to our NWB licence for CAM-3, Shepherd Bay and have received a conformity determination from the NPC.

I would like to confirm we do not require further screening from NIRB based on the attached letter?

Thank you,

Alaina

Alaina Leslie

C. (613) 223-0629

Alaina Leslie

Sr Environmental Technician



Phone: +1 613-234-9033 x2809 | **Mobile:** (613) 223-0629

Email: alaina.leslie@nasittuq.com

A: 1600-275 Slater Street, Ottawa, K1P 5H9, ON, CA

www.nasittuq.com



STANDING TALLER. SEEING FARTHER.

The information transmitted is intended only for the addressee and may contain confidential, proprietary and/or privileged material. Any unauthorized review, distribution or other use of or the taking of any action in reliance upon this information is prohibited. If you receive this in error, please contact the sender and delete or destroy this message and any copies.