




## APPENDIX G1 BAKER LAKE TANK FARM PHOTOGRAPHIC LOG



*Photograph G1-3 Baker Lake Tank Farm*

**Date:** September 7, 2017

**Photo Number:** 093

**Description:** From the north side of Tank 1, looking southeast at Tanks 1, 2, 3, and 4.



*Photograph G1-4 Baker Lake Tank Farm*

**Date:** September 7, 2017

**Photo Number:** 099

**Description:** Looking northwest toward the south side of Tank 1.



## APPENDIX G1 BAKER LAKE TANK FARM PHOTOGRAPHIC LOG



*Photograph G1-5 Baker Lake Tank Farm*

**Date:** September 7, 2017

**Photo Number:** 100

**Description:** Looking northeast toward the south side of Tanks 2 and 3.



*Photograph G1-6 Baker Lake Tank Farm*

**Date:** September 7, 2017

**Photo Number:** 109

**Description:** Looking south. The geomembrane between the south side of tank 2 and 3 is damaged.





## APPENDIX G1 BAKER LAKE TANK FARM PHOTOGRAPHIC LOG



*Photograph G1-7 Baker Lake Tank Farm*

**Date:** September 7, 2017

**Photo Number:** 110

**Description:** From the southwestern corner of Tank 3 looking southeast. View of exposed LLDPE.



*Photograph G1-8 Baker Lake Tank Farm*

**Date:** September 7, 2017

**Photo Number:** 111

**Description:** From the southeastern corner of Tank 3, looking northwest at the south side of Tank 3, 2 and 1. View of exposed LLDPE.



## APPENDIX G1 BAKER LAKE TANK FARM PHOTOGRAPHIC LOG



*Photograph G1-9 Baker Lake Tank Farm*

**Date:** September 7, 2017

**Photo Number:** 112

**Description:** From the south portion of the site looking north at the south side of Tank 3, 4 and 5.



*Photograph G1-10 Baker Lake Tank Farm*

**Date:** September 7, 2017

**Photo Number:** 113

**Description:** From the south portion of the site looking southeast.





## APPENDIX G1

### BAKER LAKE TANK FARM PHOTOGRAPHIC LOG



*Photograph G1-11 Baker Lake Tank Farm*

**Date:** September 7, 2017

**Photo Number:** 122

**Description:** From the northeastern corner of Tank 4 looking southwest toward Tank 4.



*Photograph G1-12 Baker Lake Tank Farm*

**Date:** September 7, 2017

**Photo Number:** 123

**Description:** From the northern side of Tank 4, looking northwest toward Tanks 4, 3, 2, and 1.





## APPENDIX G1

### BAKER LAKE TANK FARM PHOTOGRAPHIC LOG



*Photograph G1-13 Baker Lake Tank Farm*

**Date:** September 7, 2017

**Photo Number:** 101

**Description:** From the northern corner of Tank 2 looking west towards the northeastern side of Tank 1.



*Photograph G1-14 Baker Lake Tank Farm*

**Date:** September 7, 2017

**Photo Number:** 102

**Description:** From the northern corner of Tank 2 looking southwest between Tanks 1 and 2.





## APPENDIX G1 BAKER LAKE TANK FARM PHOTOGRAPHIC LOG



*Photograph G1-15 Baker Lake Tank Farm*

**Date:** September 7, 2017

**Photo Number:** 103

**Description:** From the northern corner of Tank 2 looking southeast towards the northeastern side of Tank 1.



*Photograph G1-16 Baker Lake Tank Farm*

**Date:** September 7, 2017

**Photo Number:** 107

**Description:** From the northeastern corner of Tank 2 looking northwest towards the northeastern side of Tanks 1 and 2.





## APPENDIX G1

### BAKER LAKE TANK FARM PHOTOGRAPHIC LOG



*Photograph G1-17 Baker Lake Tank Farm*

**Date:** September 7, 2017

**Photo Number:** 108

**Description:** From the northwestern corner of Tank 3 looking southeast towards the northeastern side of Tanks 3 and 4.



*Photograph G1-18 Baker Lake Tank Farm*

**Date:** September 7, 2017

**Photo Number:** 126

**Description:** Looking northwest at the southern and western sides of Tank 5.





## APPENDIX G1 BAKER LAKE TANK FARM PHOTOGRAPHIC LOG



*Photograph G1-19 Baker Lake Tank Farm*

**Date:** September 7, 2017

**Photo Number:** 125

**Description:** Looking north between Tanks 5 and 6. Presence of water ponding.



*Photograph G1-20 Baker Lake Tank Farm*

**Date:** September 7, 2017

**Photo Number:** 124

**Description:** Looking northeast at the southern side of Tank 6. Presence of water ponding.





## APPENDIX G1

### BAKER LAKE TANK FARM PHOTOGRAPHIC LOG



*Photograph G1-21 Baker Lake Tank Farm*

**Date:** September 7, 2017

**Photo Number:** 127

**Description:** Looking southeast at the northeastern side of Tank 6. Presence of water ponding.



*Photograph G1-22 Baker Lake Tank Farm*

**Date:** September 7, 2017

**Photo Number:** 128

**Description:** Looking south between Tanks 5 and 6.





## APPENDIX G1 BAKER LAKE TANK FARM PHOTOGRAPHIC LOG



*Photograph G1-23 Baker Lake Tank Farm*

**Date:** September 7, 2017

**Photo Number:** 129

**Description:** Looking west at the northeastern side of Tank 5.



*Photograph G1-24 Baker Lake Tank Farm*

**Date:** September 7, 2017

**Photo Number:** 130

**Description:** Looking northwest at the Jet A fuel tanks.





## APPENDIX G1 BAKER LAKE TANK FARM PHOTOGRAPHIC LOG



*Photograph G1-25 Baker Lake Tank Farm*

**Date:** September 7, 2017

**Photo Number:** 132

**Description:** From the northeastern corner of the Jet A fuel tanks looking south. Presence of exposed geomembrane.



*Photograph G1-26 Baker Lake Tank Farm*

**Date:** September 7, 2017

**Photo Number:** 131

**Description:** From the northeastern corner of the Jet A fuel tanks looking west. Presence of exposed geomembrane.





## APPENDIX G1 BAKER LAKE TANK FARM PHOTOGRAPHIC LOG



*Photograph G1-27 Baker Lake Tank Farm*

**Date:** September 7, 2017

**Photo Number:** 134

**Description:** From the southwestern corner of the Jet A fuel tanks looking east. Presence of exposed geomembrane and water ponding.



*Photograph G1-28 Baker Lake Tank Farm*

**Date:** September 7, 2017

**Photo Number:** 133

**Description:** From the southwestern corner of the Jet A fuel tanks looking north. Presence of exposed geomembrane and water ponding.

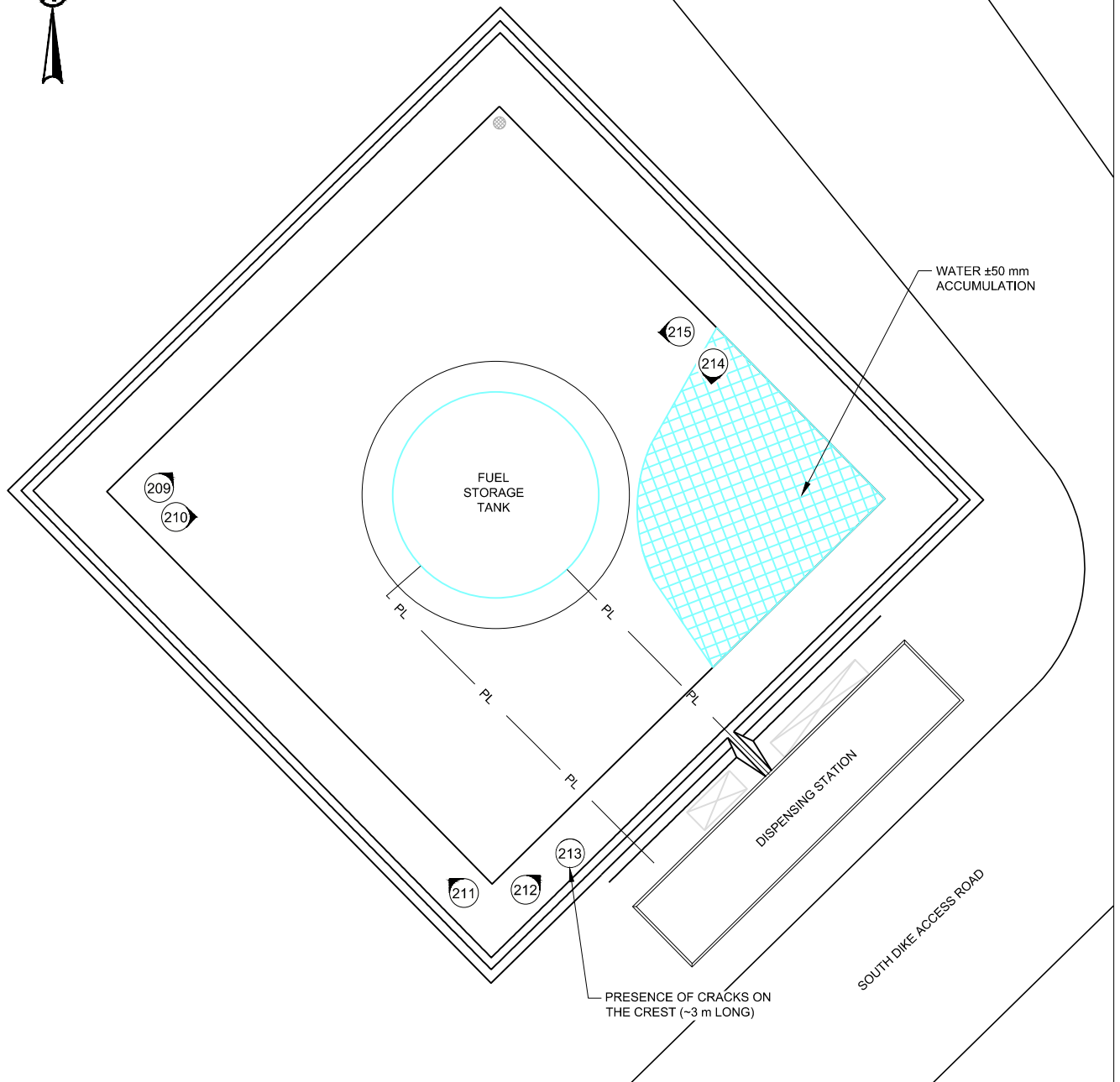
[https://golderassociates.sharepoint.com/sites/16104g/preparation of deliverables/rev0/annexes inspection 2017/appendix g - bulk fuel facilities/g1 baker lake tank/g1-baker lake photo log 2017.docx](https://golderassociates.sharepoint.com/sites/16104g/preparation%20of%20deliverables/rev0/annexes%20inspection%202017/appendix%20g-%20bulk%20fuel%20facilities/g1%20baker%20lake%20photo%20log%202017.docx)



# **APPENDIX G2**

## **Main Camp Tank Farm Photographic Log**





#### LEGEND



IDENTIFICATION AND DIRECTION OF PHOTOGRAPHY TAKEN DURING THE ANNUAL INSPECTION OF 2017

#### REFERENCE

BASE PLAN INFORMATION IS PROVIDED BY CUMBERLAND DATED FEBRUARY 03, 2008



CLIENT

PROJECT  
2017 ANNUAL GEOTECHNICAL INSPECTION  
MEADOWBANK GOLD MINE, NUNAVUT

CONSULTANT



YYYY-MM-DD	2017-12-14
PREPARED	M. Habersetzer
DESIGN	S. Betnesky
REVIEW	M. Habersetzer
APPROVED	Y. Boulianne

TITLE  
**TANK FARM MEADOWBANK**

PROJECT No.  
1784282

PHASE  
5000

Rev.  
0

FIGURE  
**G2**





## APPENDIX G2 MEADOWBANK TANK FARM PHOTOGRAPHIC LOG




*Photograph G2-1 Meadowbank Tank Farm*

**Date:** September 8, 2017

**Photo Number:** 210

**Description:** From the western corner, looking east at the tank.



*Photograph G2-2 Meadowbank Tank Farm*

**Date:** September 8, 2017

**Photo Number:** 209

**Description:** From the western corner, looking northeast at the tank.