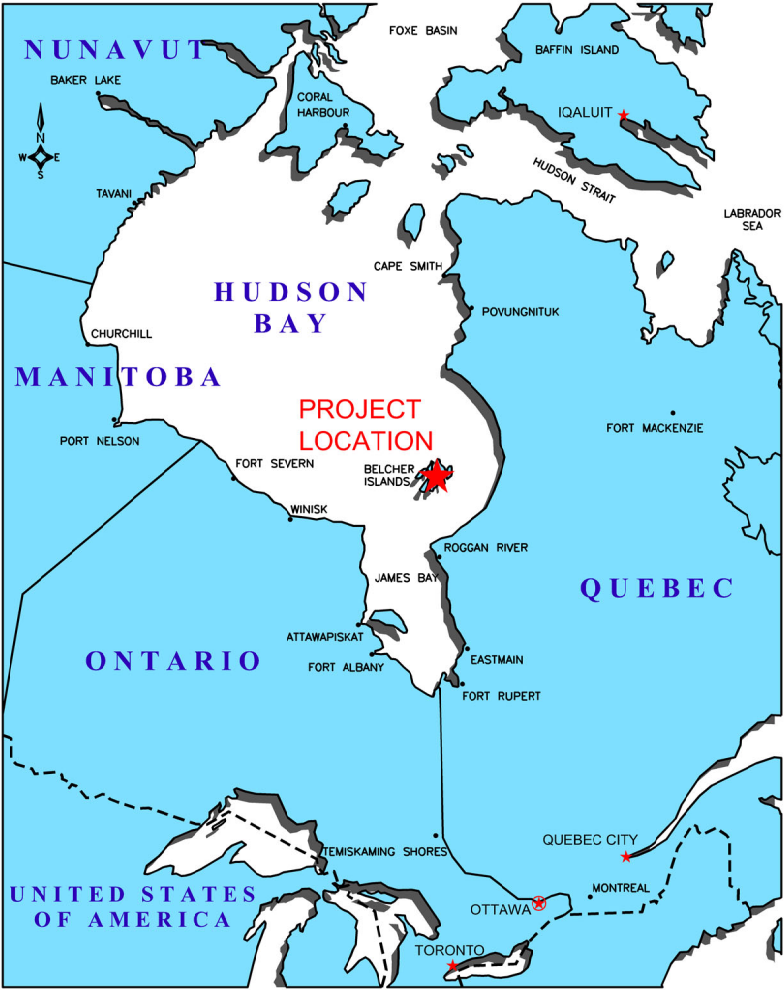
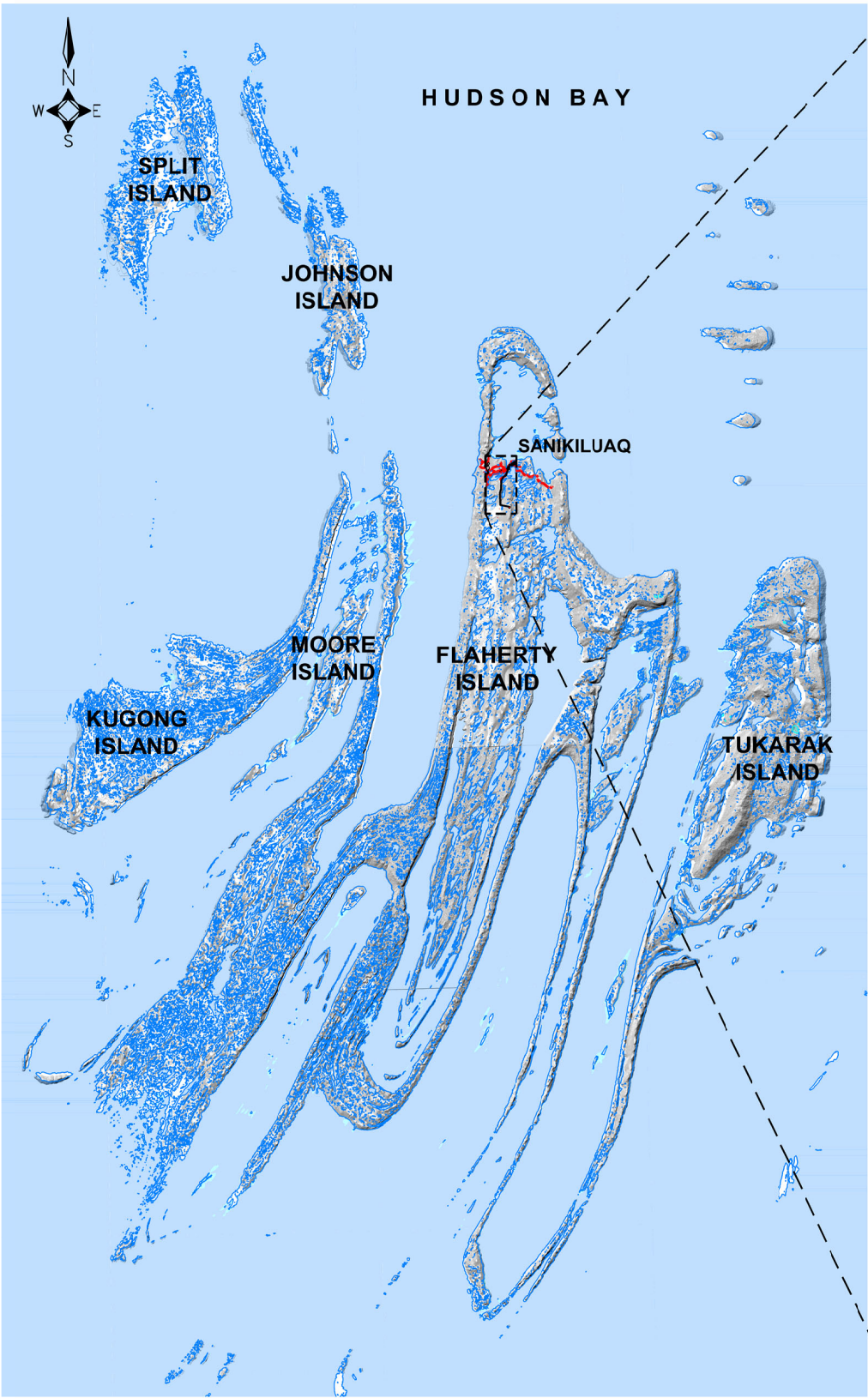


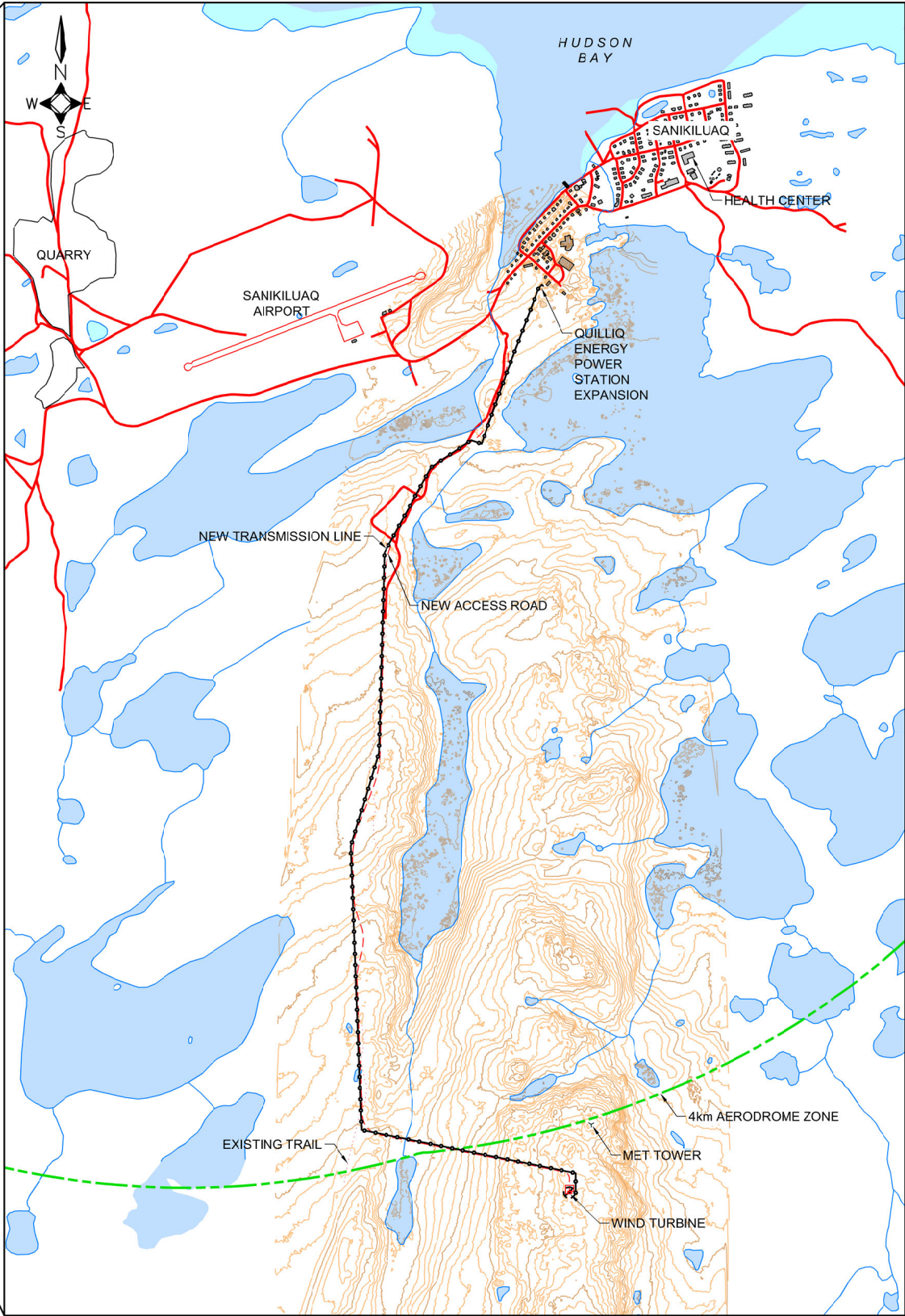
THIS DRAWING SHALL NOT BE REPRODUCED IN ANY MANNER, OR FOR ANY PURPOSE, EXCEPT BY WRITTEN PERMISSION OF CANADIAN PROJECTS LIMITED AND IS PROTECTED BY COPYRIGHT LAW. © 2023 THIS DRAWING MUST BE STAMPED, SIGNED AND DATED TO BE APPROVED FOR CONSTRUCTION. VOID ALL DRAWINGS BEARING AN EARLIER DATE OR REVISION NUMBER.



REGIONAL PLAN
NTS



AREA PLAN
1:750 000



SITE PLAN
1:30 000

NOTES

1. ALL DIMENSIONS AND ELEVATIONS ARE IN METRES, UNLESS NOTED OTHERWISE.
2. BASE MAPPING AND HILLSHADE FROM CANVEC DATA OBTAINED FROM THE GOVERNMENT OF CANADA.
3. 2m INTERVAL CONTOURS GENERATED BY CANADIAN PROJECTS LIMITED FROM DEM DATA PROVIDED BY ARCTIC UAV IN OCTOBER, 2022.
4. HORIZONTAL DATUM: NAD83 (CSRS) UTM ZONE 17
5. VERTICAL DATUM: CGVD28 HT2.0 EPOCH



0	7500	15 000	22 500	30 000	1:750 000
0	300	600	900	1200	1:30 000
METRES					
0	23	06	16	REVISED DRAWING STATUS	ADF GS ADF CPB
REV	Y	M	D	REVISION DESCRIPTION	DES CHK DRN CHK



NUNAVUT NUKKIKSAUTIIT CORPORATION

ANURIQUJAK NUKKIKSAUTIIT PROJECT
GENERAL - PROJECT
PROJECT LOCATION
PLANS

PROJECT NUMBER	1096-003
CADD NUMBER	4.3.010
DRAWING NUMBER	1111

FOR CONSTRUCTION