



Photo 17 Large snowpack along stream and stream substrate downstream of CRS-4 crossing; southeast aspect.




Photo 18 CRS-5 crossing located at Km 5.0 of the access road, note snow cover present; southeast aspect.




Photo 19 Stream reach upstream of CRS-5 crossing with potential barrier to fish passage, northeast aspect.



Photo 20 Stream reach downstream of CRS-5 crossing, note snow cover present; south aspect.




Photo 21

CRS-6 crossing stake located at Km 6.2 of the access road, note lack of defined channel at crossing and existing ATV trail in background; north aspect.



Photo 22

Stream reach upstream of CRS-6 with defined channel, note altered channel at a previous ATV crossing; north aspect.



Photo 23 Wide spread flow pattern with ATV tracks across flow; existing ATV trail in background; southwest aspect.



Photo 24 Stream reach downstream of CRS-6 crossing site with defined channel; south aspect.