

November 14, 2018

Re: North Baffin Bedrock Mapping (Steensby – Barnes) Project; End of Season Report to the Nunavut Water Board

Approval Number: 8WLC-GEM1819

To the attention of the Nunavut Water Board,

As part of our requirements of our NWB unlicensed approval (expiring in February 2019), this report confirms the closure of the Isortoq River Camp (effective August 13, 2018).

The camp was located at 70.315728° LAT, -76.240819° LONG; all water related activities occurred at this site. The camp was a small operation, consisting of 10 people, with 5 large tents (kitchen, office, storage, shower) and personal tents for sleeping quarters.






Water, extracted from a nearby stream, never exceeded 1 cubic metre per day. Sewage and grey water, disposed of near the site of the camp as described in our application, also never exceeded 1 cubic meter per day. All other waste was backhauled to Pond Inlet for proper disposal at the municipal waste disposal site.

The site, on a high sand bar on the east side of the Isortoq River, has been totally remediated and restored to its original state, as attested by the photographs taken in mid-August and provided overleaf. Please let us know if originals (jpegs) of the photos are required.

Sincerely,



Dr. Benoit Saumur and Dr. Diane Skipton
Activity co-leads
Geological Survey of Canada

Name	Date taken	Type	Size
 IMG_5779.JPG	2018-08-13 21:28	JPG File	2,097 KB
 IMG_5780.JPG	2018-08-13 21:30	JPG File	2,753 KB
 IMG_5781.JPG	2018-08-13 21:47	JPG File	2,992 KB
 IMG_5782.JPG	2018-08-13 21:47	JPG File	2,224 KB
 IMG_5783.JPG	2018-08-13 21:47	JPG File	2,576 KB

Photos shown below; date photo was taken is indicated.



5799: Facing North



5800: Facing West



5081: Facing Southeast



5082: Facing South



5083: Facing East