





























Site Name: PIN-2
Date: Sunday, August 12, 2012
ESG Staff: Tom Partridge, Kathryn Eagles

Photo / Filename	Thumbnails	Date	Caption
P8120276		8/12/2012	Station area, photo taken facing southwest, with the Tier II Disposal Facility in the background.
P8120284		8/12/2012	Aerial photo of PIN-2, photo taken facing northeast.
P8120285		8/12/2012	Aerial photo of PIN-2, photo taken facing northeast.
P8120286		8/12/2012	Aerial photo of PIN-2 facing northeast with the Tier II Disposal Facility located in the center of the photo.
P8120287		8/12/2012	Aerial photo of the Pallet Line West Landfill.
P8120288		8/12/2012	Aerial photo of the Non-hazardous Waste Landfill, photo taken facing east.
P8120289		8/12/2012	Aerial photo of the crossroads and the South Landfill East, photo taken facing southeast.
P8120298		8/12/2012	Aerial photo of the Hangar, airstrip, and the PCB Storage Area, photo taken facing northwest.
P8120299		8/12/2012	Aerial photo of the Hangar, airstrip, and the PCB Storage Area, photo taken facing northwest.
P8120300		8/12/2012	Aerial photo of the Hangar, airstrip, and the PCB Storage Area, photo taken facing northwest.
P8120301		8/12/2012	Aerial photo of the Hangar, airstrip, and the PCB Storage Area, photo taken facing northwest.









Site Name: PIN-2
 Landfill: Tier II Disposal Facility
 Date: Saturday, August 11, 2012
 ESG Staff: Tom Partridge, Kathryn Eagles

Photo / Filename	Thumbnails	Date	Caption
IMGPO845		8/11/2012	Monitoring well soil sampling at Tier II disposal facility BMW-4.
IMGPO846		8/11/2012	Monitoring well soil sampling at Tier II disposal facility BMW-4 . Photo taken facing southwest, with the Tier II Disposal Facility in the background.
IMGPO848		8/11/2012	Monitoring well soil sampling at Tier II disposal facility MW-1 . Photo taken facing southeast, with the Tier II Disposal Facility in the background.
IMGPO849		8/11/2012	Monitoring well soil sampling at Tier II disposal facility MW-1 . Photo taken facing southeast, with the Tier II Disposal Facility in the background.
IMGPO851		8/11/2012	Monitoring well soil sampling at Tier II disposal facility MW-2.
IMGPO852		8/11/2012	Monitoring well soil sampling at Tier II disposal facility MW-2 . Photo taken facing northeast, with the Tier II Disposal Facility in the background.
IMGPO854		8/11/2012	Monitoring well soil sampling at Tier II disposal facility MW-3.
IMGPO855		8/11/2012	Monitoring well soil sampling at Tier II disposal facility MW-3. Photo taken facing northwest, with the Tier II Disposal Facility in the background.







Site Name: PIN-2
 Landfill: Non-hazardous Waste Landfill
 Date: Saturday, August 11, 2012
 ESG Staff: Tom Partridge, Kathryn Eagles

Photo / Filename	Thumbnails	Date	Caption
IMGPO869		8/11/2012	Monitoring well soil sampling at Non-hazardous Waste Facility BMW-8.
IMGPO870		8/11/2012	Monitoring well soil sampling at Non-hazardous Waste Facility BMW-8. Photo taken facing southwest, with the NHWL in the background.
IMGPO871		8/11/2012	Monitoring well soil sampling at Non-hazardous Waste Facility MW-5.
IMGPO872		8/11/2012	Monitoring well soil sampling at Non-hazardous Waste Facility MW-5. Photo taken facing northeast, with the NHWL in the background.
IMGPO873		8/11/2012	Monitoring well soil sampling at Non-hazardous Waste Facility MW-6.
IMGPO874		8/11/2012	Monitoring well soil sampling at Non-hazardous Waste Facility MW-6. Photo taken facing northeast, with the NHWL in the background.
IMGPO875		8/11/2012	Monitoring well soil sampling at Non-hazardous Waste Facility MW-7.
IMGPO876		8/11/2012	Monitoring well soil sampling at Non-hazardous Waste Facility MW-7. Photo taken facing northeast, with the NHWL in the background.
IMGPO877		8/11/2012	Monitoring well soil sampling at Non-hazardous Waste Facility MW-7. Photo taken facing northwest, with the NHWL in the background.







Site Name: PIN-2
 Landfill: United States Airforce Landfill
 Date: Sunday, August 12, 2012
 ESG Staff: Tom Partridge, Kathryn Eagles

Photo / Filename	Thumbnails	Date	Caption
IMGPO924		8/12/2012	USAF Landfill location P2-01, photo taken facing southeast, with the USAF Landfill in the background.
IMGPO925		8/12/2012	USAF Landfill location P2-01, soil samples shown.
IMGPO926		8/12/2012	USAF Landfill location P2-02, photo taken facing northeast, with the USAF Landfill in the background.
IMGPO927		8/12/2012	USAF Landfill location P2-02, soil samples shown.
IMGPO928		8/12/2012	USAF Landfill location P2-03, photo taken facing northwest, with the USAF Landfill in the background.
IMGPO929		8/12/2012	USAF Landfill location P2-03, soil samples shown.
IMGPO930		8/12/2012	USAF Landfill location P2-04, photo taken facing west, with the USAF Landfill in the background.
IMGPO931		8/12/2012	USAF Landfill location P2-04, soil samples shown.









Site Name: PIN-2
 Landfill: Station West Landfill
 Date: Sunday, August 12, 2012
 ESG Staff: Tom Partridge, Kathryn Eagles

Photo / Filename	Thumbnails	Date	Caption
IMGPO932		8/12/2012	Station West Landfill location P2-05, photo taken facing southeast, with the Station West Landfill in the background.
IMGPO933		8/12/2012	Station West Landfill location P2-05, soil samples shown.
IMGPO934		8/12/2012	Station West Landfill location P2-06, soil samples shown.
IMGPO935		8/12/2012	Station West Landfill location P2-07, soil samples shown.
IMGPO936		8/12/2012	Station West Landfill location P2-07, photo taken facing north, with the Station West Landfill in the background.
IMGPO937		8/12/2012	Station West Landfill location P2-08, soil samples shown.









Site Name: PIN-2
Landfill: Pallet Line West Landfill
Date: Saturday, August 11, 2012
ESG Staff: Tom Partridge, Kathryn Eagles

Photo / Filename	Thumbnails	Date	Caption
IMGPO856		8/11/2012	Pallet Line West Landfill location P2-09, soil samples shown.
IMGPO857		8/11/2012	Pallet Line West Landfill location P2-09, photo taken facing north, with the Pallet Line West Landfill in the background.
IMGPO858		8/11/2012	Pallet Line West Landfill location P2-09, photo taken facing north, with the Pallet Line West Landfill in the background.
IMGPO859		8/11/2012	Pallet Line West Landfill location P2-10, soil samples shown.
IMGPO860		8/11/2012	Pallet Line West Landfill location P2-10, photo taken facing west, with the Pallet Line West Landfill in the background.
IMGPO861		8/11/2012	Pallet Line West Landfill location P2-10, photo taken facing west, with the Pallet Line West Landfill in the background.
IMGPO863		8/11/2012	Pallet Line West Landfill location P2-11, soil samples shown.
IMGPO864		8/11/2012	Pallet Line West Landfill location P2-11, photo taken facing southwest, with the Pallet Line West Landfill in the background.
IMGPO865		8/11/2012	Pallet Line West Landfill location P2-11, photo taken facing south, with the Pallet Line West Landfill in the background.
IMGPO868		8/11/2012	Pallet Line West Landfill location P2-12, photo taken facing southeast, with the Pallet Line West Landfill in the background.











Site Name: PIN-2
 Landfill: Airstrip South Landfill
 Date: Sunday, August 12, 2012
 ESG Staff: Tom Partridge, Kathryn Eagles

Photo / Filename	Thumbnails	Date	Caption
IMGPO901		8/12/2012	Airstrip South Landfill location P2-13, photo taken facing east, with the Airstrip South Landfill in the background.
IMGPO903		8/12/2012	Airstrip South Landfill location P2-13, soil samples shown.
IMGPO904		8/12/2012	Airstrip South Landfill location P2-14, photo taken facing northwest, with the Airstrip South Landfill in the background.
IMGPO905		8/12/2012	Airstrip South Landfill location P2-14, soil samples shown.
IMGPO906		8/12/2012	Airstrip South Landfill location P2-15, photo taken facing west, with the Airstrip South Landfill in the background.
IMGPO907		8/12/2012	Airstrip South Landfill location P2-15, soil samples shown.
IMGPO908		8/12/2012	Airstrip South Landfill location P2-16, photo taken facing south, with the Airstrip South Landfill in the background.
IMGPO909		8/12/2012	Airstrip South Landfill location P2-16, soil samples shown.









Site Name: PIN-2
 Landfill: South Landfill East
 Date: Sunday, August 12, 2012
 ESG Staff: Tom Partridge, Kathryn Eagles

Photo / Filename	Thumbnails	Date	Caption
IMGPO893		8/12/2012	South Landfill East location P2-17, photo taken facing northeast, with the South Landfill East in the background.
IMGPO894		8/12/2012	South Landfill East location P2-17, soil samples shown.
IMGPO895		8/12/2012	South Landfill East location P2-18, photo taken facing south, with the South Landfill East in the background.
IMGPO896		8/12/2012	South Landfill East location P2-18, soil samples shown.
IMGPO897		8/12/2012	South Landfill East location P2-19, photo taken facing southwest, with the South Landfill East in the background.
IMGPO898		8/12/2012	South Landfill East location P2-19, soil samples shown.
IMGPO899		8/12/2012	South Landfill East location P2-20, photo taken facing northwest, with the South Landfill East in the background.
IMGPO900		8/12/2012	South Landfill East location P2-20, soil samples shown.

Site Name: PIN-2
 Landfill: Airstrip Landfill Lobes A,E and F
 Date: Sunday, August 12, 2012
 ESG Staff: Tom Partridge, Kathryn Eagles

Photo / Filename	Thumbnails	Date	Caption
IMGPO911		8/12/2012	Airstrip Landfill location P2-21, photo taken facing southeast, with the Airstrip Landfill in the background.
IMGPO912		8/12/2012	Airstrip Landfill location P2-21, soil samples shown.
IMGPO913		8/12/2012	Airstrip Landfill location P2-22, photo taken facing south, with the Airstrip Landfill in the background.
IMGPO914		8/12/2012	Airstrip Landfill location P2-22, soil samples shown.
IMGPO915		8/12/2012	Airstrip Landfill location P2-23, photo taken facing south, with the Airstrip Landfill in the background.
IMGPO917		8/12/2012	Airstrip Landfill location P2-24, photo taken facing southwest, with the Airstrip Landfill in the background.
IMGPO918		8/12/2012	Airstrip Landfill location P2-24, soil samples shown.
IMGPO919		8/12/2012	Airstrip Landfill location P2-25, photo taken facing west, with the Airstrip Landfill in the background.
IMGPO920		8/12/2012	Airstrip Landfill location P2-25, soil samples shown.
IMGPO922		8/12/2012	Airstrip Landfill location P2-26, photo taken facing west, with the Airstrip Landfill in the background.

Site Name: PIN-2
 Landfill: South Borrow Landfill
 Date: Saturday, August 11, 2012
 ESG Staff: Tom Partridge, Kathryn Eagles

Photo / Filename	Thumbnails	Date	Caption
IMGPO878		8/11/2012	South Borrow Landfill location P2-27, soil samples shown.
IMGPO879		8/11/2012	South Borrow Landfill location P2-27, photo taken facing northeast, with the South Borrow Landfill in the background.
IMGPO880		8/11/2012	South Borrow Landfill location P2-28, soil samples shown.
IMGPO882		8/11/2012	South Borrow Landfill location P2-28, photo taken facing east, with the South Borrow Landfill in the background.
IMGPO884		8/11/2012	South Borrow Landfill location P2-29, soil samples shown.
IMGPO885		8/11/2012	South Borrow Landfill location P2-29, photo taken facing southeast, with the South Borrow Landfill in the background.
IMGPO887		8/11/2012	South Borrow Landfill location P2-30, soil samples shown.
IMGPO888		8/11/2012	South Borrow Landfill location P2-30, photo taken facing west, with the South Borrow Landfill in the background.